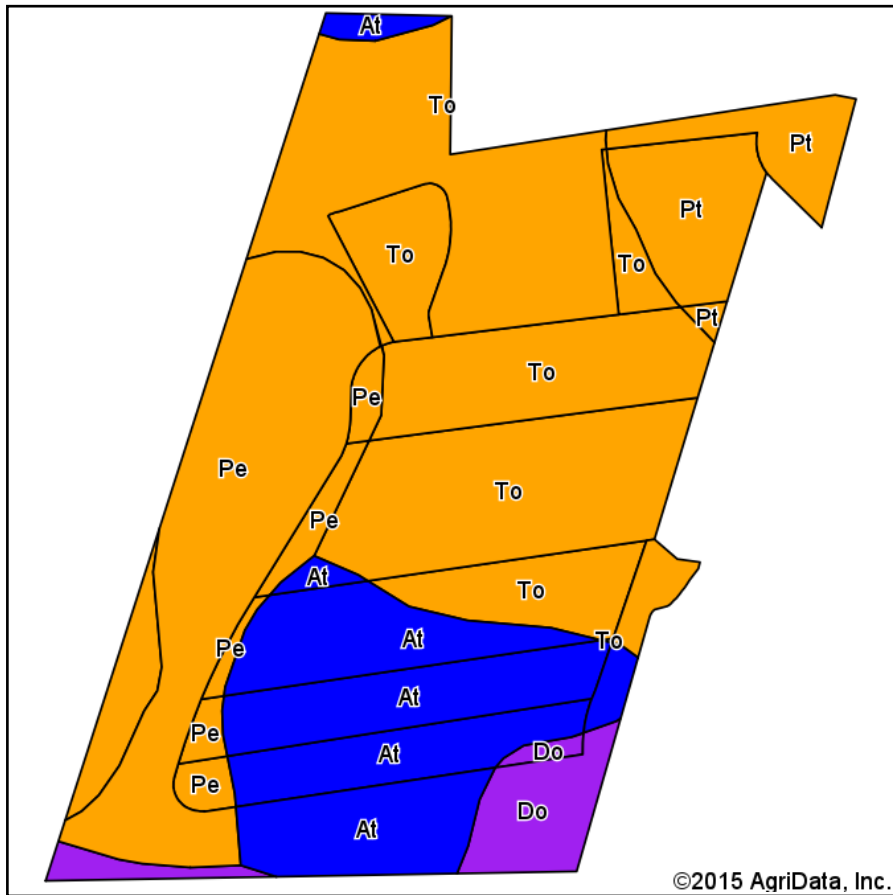
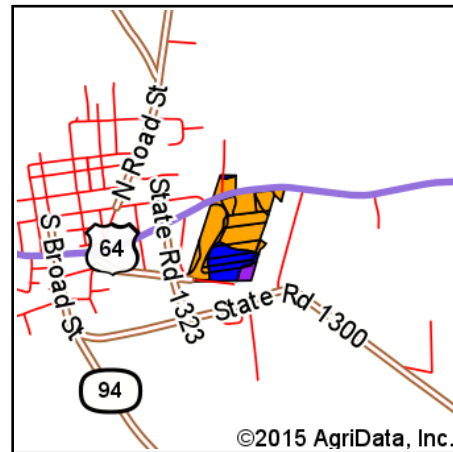


Soil Map

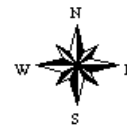


Soils data provided by USDA and NRCS.



State: **North Carolina**
 County: **Tyrrell**
 Location: **35° 55' 2.54, 76° 14' 37.76**
 Township: **Columbia**
 Acres: **25.75**
 Date: **9/14/2015**

Maps Provided By:



Area Symbol: NC177, Soil Area Version: 14

Code	Soil Description	Acres	Percent of field	Non-Irr Class Legend	Non-Irr Class *c	Grain sorghum	Wheat	Common bermudagrass	Corn	Cotton lint	Flue cured tobacco	Soybeans	Improved bermudagrass	Oats	Peanuts	Rye
To	Tomotley fine sandy loam, rarely flooded	11.65	45.2%		Illw	53	53		116	711		40		91	2569	
At	Augusta fine sandy loam	5.59	21.7%		Ilw	49	49	4	103	693	1989	36	5	84	2522	49
Pe	Perquimans loam, rarely flooded	5.28	20.5%		Illw	58	53	3	124	796		43	4	91		53
Pt	Portsmouth loam, rarely flooded	2.00	7.8%		Illw	58	53		119	731		40		91		
Do	Dorovan muck, frequently flooded	1.23	4.8%		Vllw											
Weighted Average						51	49.6	1.5	109.5	692.1	431.8	37.8	1.9	85.1	1709.8	21.5

Area Symbol: NC177, Soil Area Version: 14

*c: Using Capabilities Class Dominant Condition Aggregation Method

Soils data provided by USDA and NRCS.