

123°50'0"W

123°49'30"W

SR-105

Charley Creek

17N9W-20

170920130000





17N9W-29

46°56'30"N

46°56'30"N

This product is for informational purposes and may not have been prepared for, or suitable for legal, engineering or survey purposes. Users should review or consult the primary data sources to ascertain the usability of the information.

Approx. parcel boundaries from County Assessor GIS

-  Parcel bdy.
-  Section line
-  20' contour
-  100' contour



T17N, R09W - 20

COUNTY: Grays Harbor  
STATE: Washington  
DATE: 8/29/2022



American Forest Management, Inc.  
www.americanforestmanagement.com