


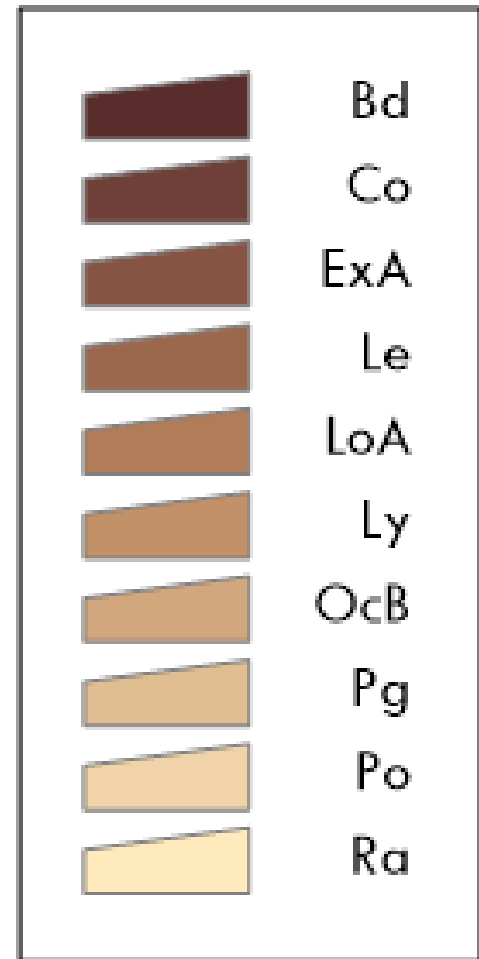
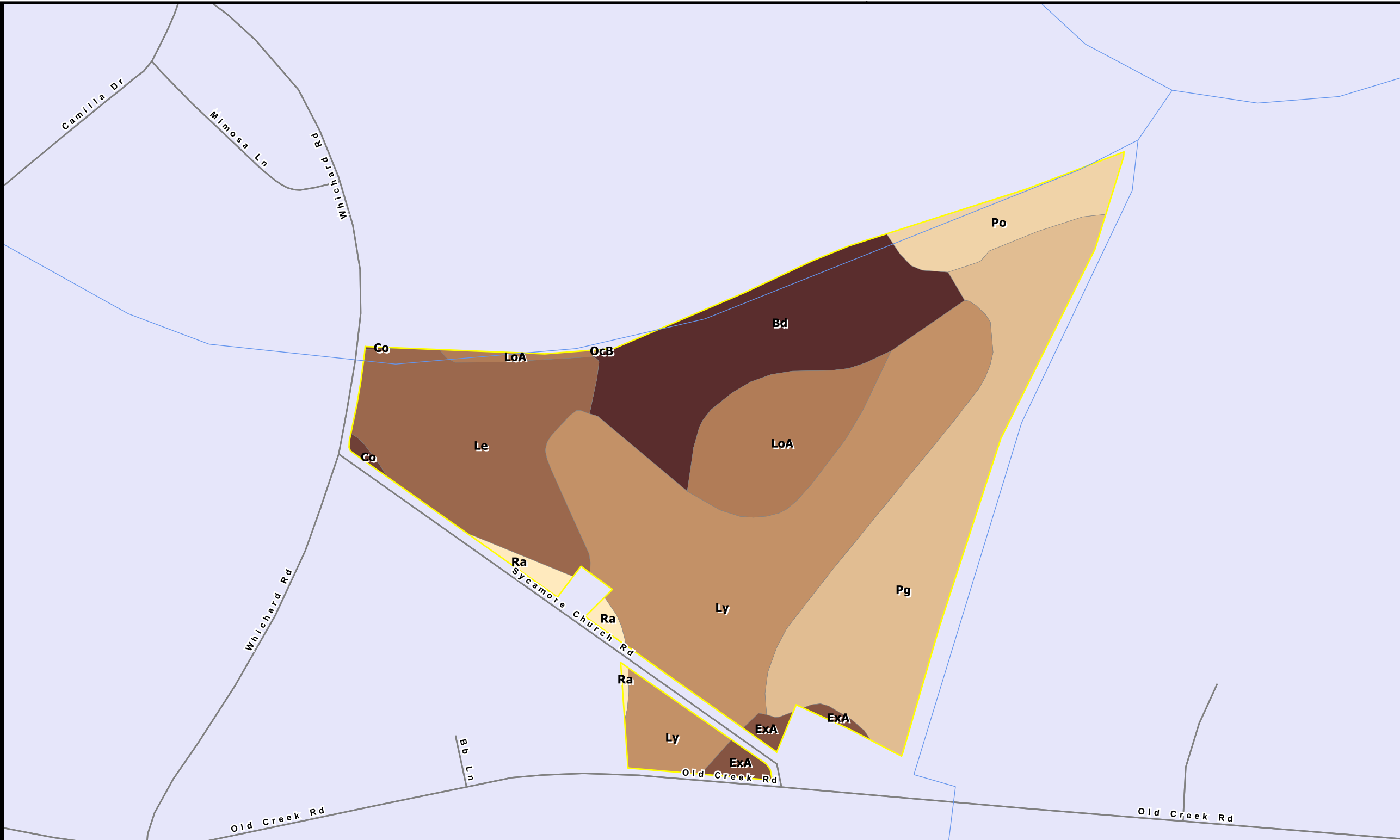
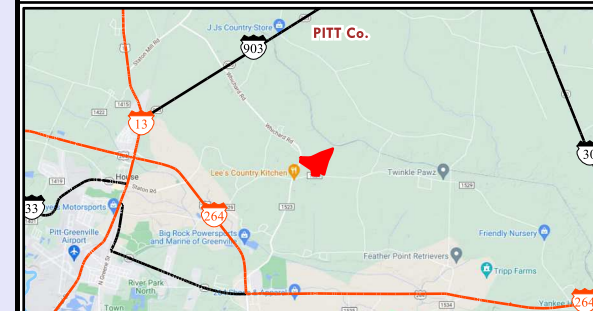
BARNHILL

COUNTY: PITT
STATE: NC
ACRES: 77

Map Scale 1 in :396 ft
Reference Scale 1:4752



AFM Real Estate
AFMRealEstate.com



SOIL SYMBOL	SOIL NAME	FARMLAND	ACRES
Bd	Bladen fine sandy loam	Not prime farmland	12.22
Co	Coxville fine sandy loam	Farmland of statewide importance	0.17
ExA	Exum fine sandy loam, 0 to 1 percent slopes	All areas are prime farmland	1.06
Le	Leaf silt loam	Farmland of statewide importance	11.86
LoA	Lenoir loam, 0 to 1 percent slopes	Farmland of statewide importance	6.70
Ly	Lynchburg fine sandy loam	Prime farmland if drained	23.68
OcB	Ocilla loamy fine sand, 0 to 4 percent slopes	Not prime farmland	0.02
Pg	Pantego loam	Prime farmland if drained	16.86
Po	Portsmouth loam	Prime farmland if drained	3.61
Ra	Rains fine sandy loam	Prime farmland if drained	0.83



This product is for informational purposes and may not have been prepared for, or suitable for legal, engineering or survey purposes. Users should review or consult the primary data sources to ascertain the usability of the information.