



















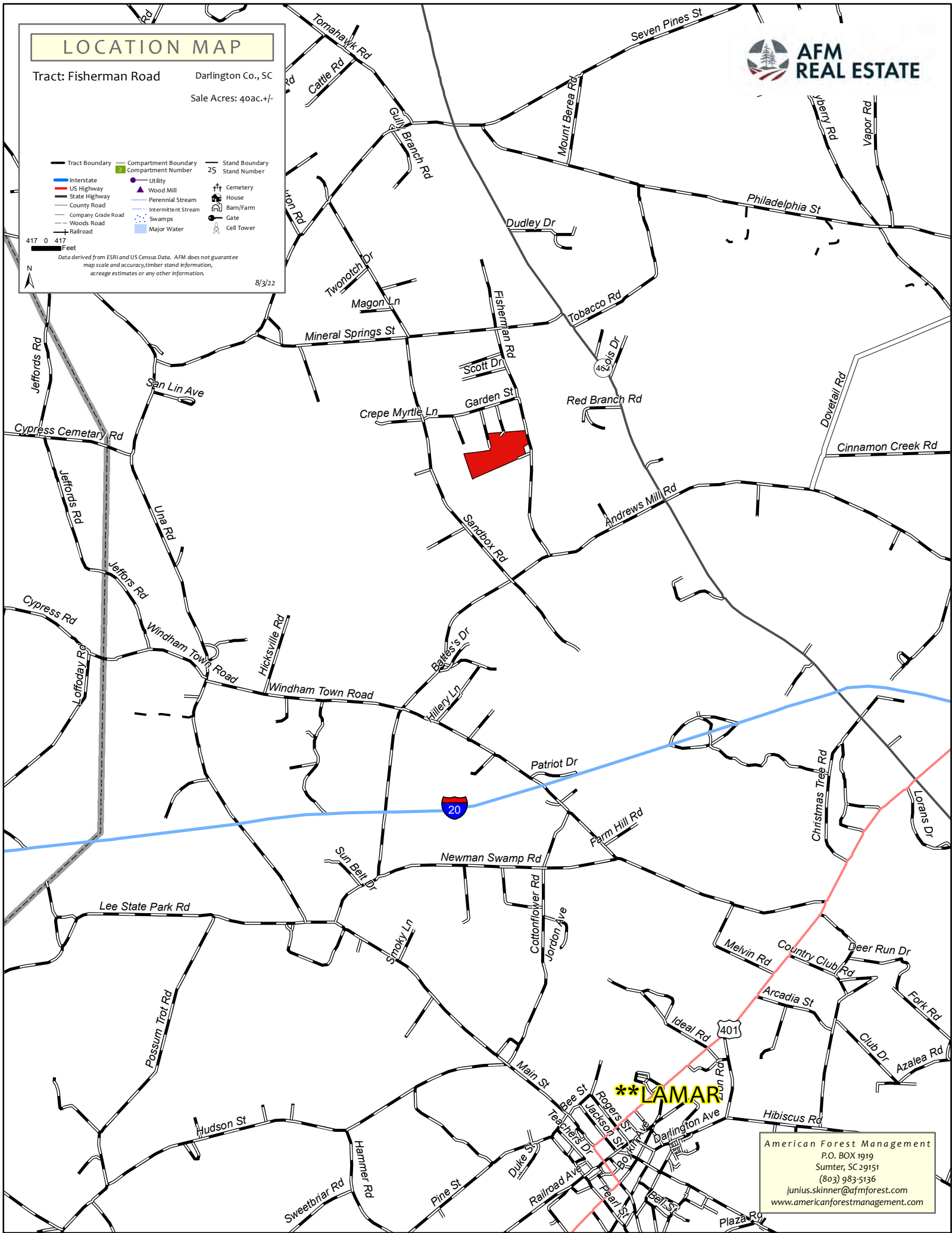


LOCATION MAP

Tract: Fisherman Road Darlington Co., SC
 Sale Acres: 40ac +/-

-  Tract Boundary
-  Compartment Boundary
-  Stand Boundary
-  Interstate
-  US Highway
-  County Road
-  Company Grade Road
-  Woods Road
-  Railroad
-  Utility
-  Wood Mill
-  Perennial Stream
-  Intermittent Stream
-  Swamps
-  Major Water
-  Cemetery
-  House
-  Barn/Farm
-  Gate
-  Cell Tower

417 0 417 Feet
 Data derived from ESRI and US Census Data. AFM does not guarantee map scale and accuracy, timber stand information, acreage estimates or any other information.
 8/3/22



****LAMAR**

American Forest Management
 P.O. BOX 1919
 Sumter, SC 29151
 (803) 983-5136
 junius.skinner@afmforest.com
 www.americanforestmanagement.com