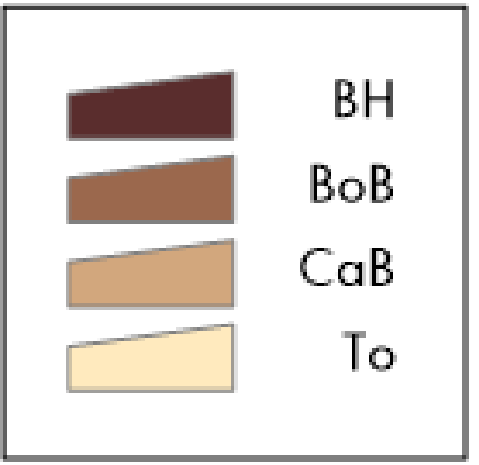
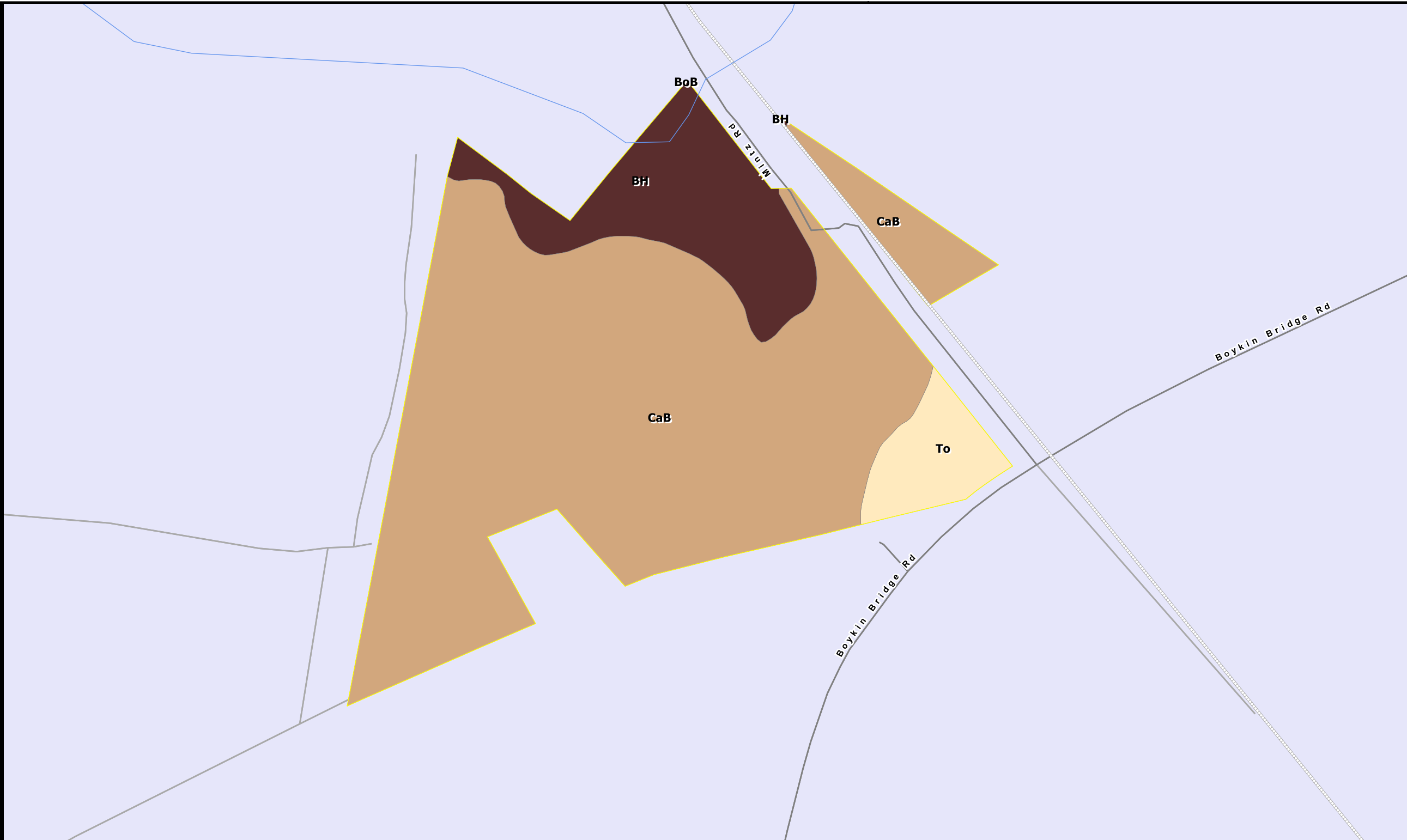
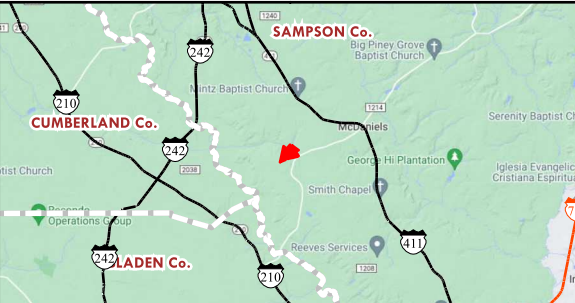


BERETICH_LAND-20

County: SAMPSON
 State: NC
 ACRES: 79

Map Scale 1 in :396 ft
 Reference Scale 1:4752

AFM Real Estate
 AFMRealEstate.com



SOIL SYMBOL	SOIL NAME	FARMLAND	ACRES
BH	Bibb and Johnston soils, frequently flooded	Not prime farmland	10.90
BoB	Blanton sand, 0 to 6 percent slopes	Not prime farmland	0.00
CaB	Cainhoy sand, 0 to 5 percent slopes	Not prime farmland	56.39
To	Tomahawk sand	Farmland of statewide importance	3.96



This product is for informational purposes and may not have been prepared for, or suitable for legal, engineering or survey purposes. Users should review or consult the primary data sources to ascertain the usability of the information.