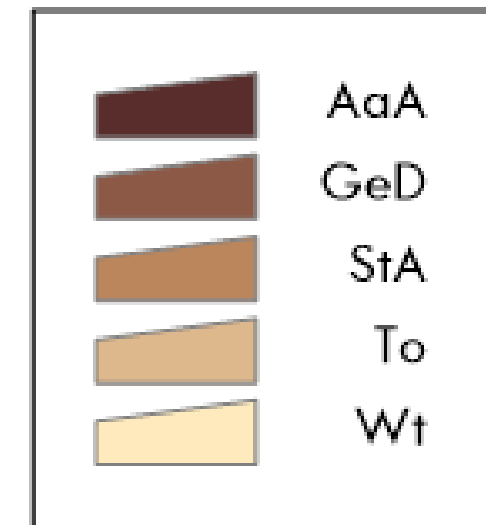
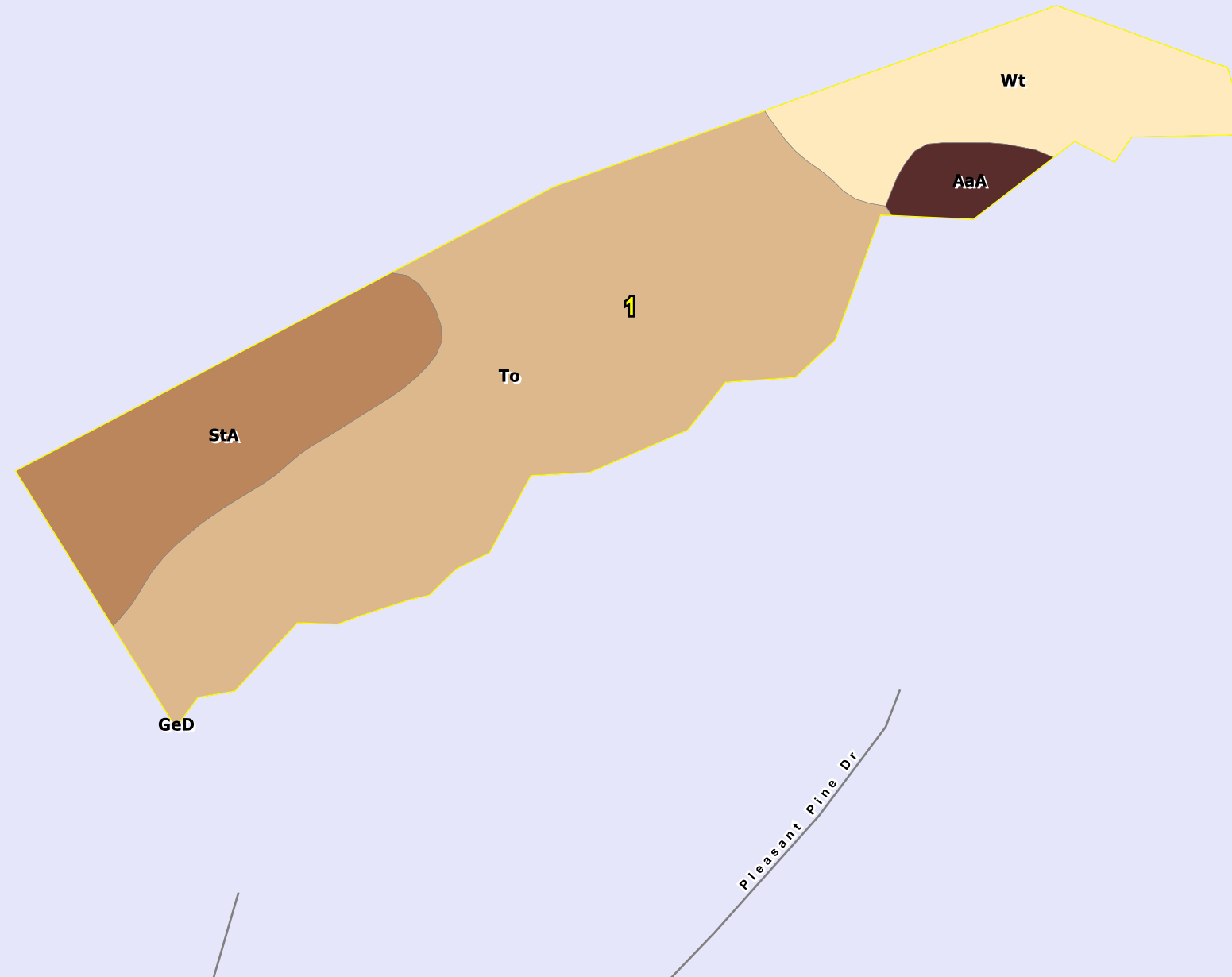
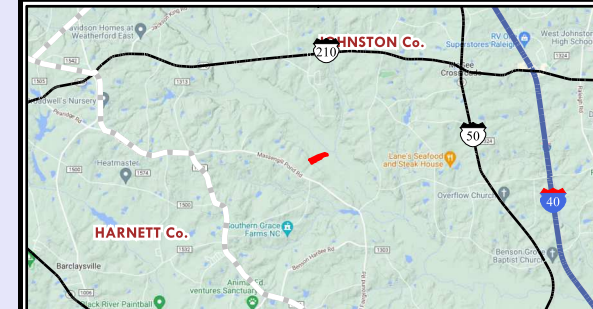


TWO_BELLES_CT_TRACT

COUNTY:JOHNSTON
STATE:NC
ACRES: 10.66

Map Scale 1 in :198 ft
Reference Scale 1:2376

AFM Real Estate
AFMRealEstate.com



SOIL SYMBOL	SOIL NAME	FARMLAND	ACRES	STAND	DOM_S_NAME	YEAR_EST	DOM_SOIL1	DOM_SOIL2	DOM_SOIL3	ACRES
AaA	Altavista fine sandy loam, 0 to 2 percent slopes, occasionally flooded	All areas are prime farmland	0.34	1	PINE/HARDWOOD	1960	To - 7 ac.			10.66
GeD	Gilead sandy loam, 8 to 15 percent slopes	Farmland of statewide importance	0.00							
StA	State sandy loam, 0 to 3 percent slopes, occasionally flooded	All areas are prime farmland	2.16							
To	Tomotley sandy loam, rarely flooded	Prime farmland if drained	6.66							
Wt	Wehadkee loam, frequently flooded	Not prime farmland	1.87							
									TOTAL ACRES = 10.66	



This product is for informational purposes and may not have been prepared for, or suitable for legal, engineering or survey purposes. Users should review or consult the primary data sources to ascertain the usability of the information.