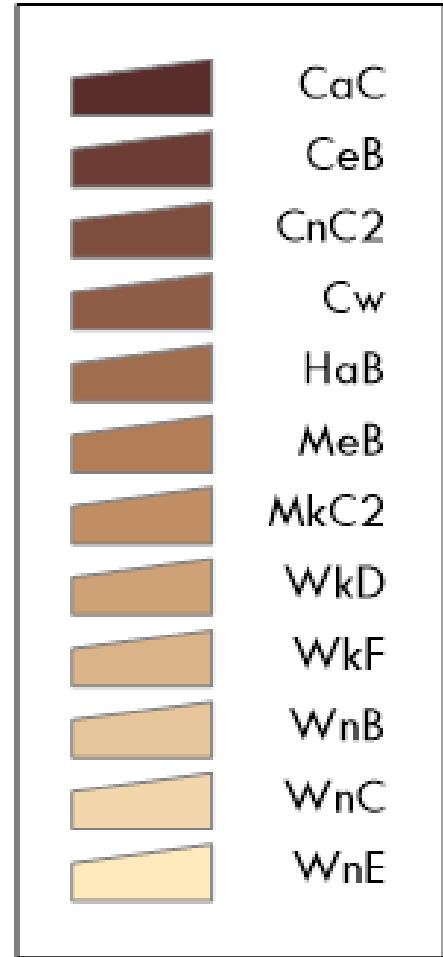
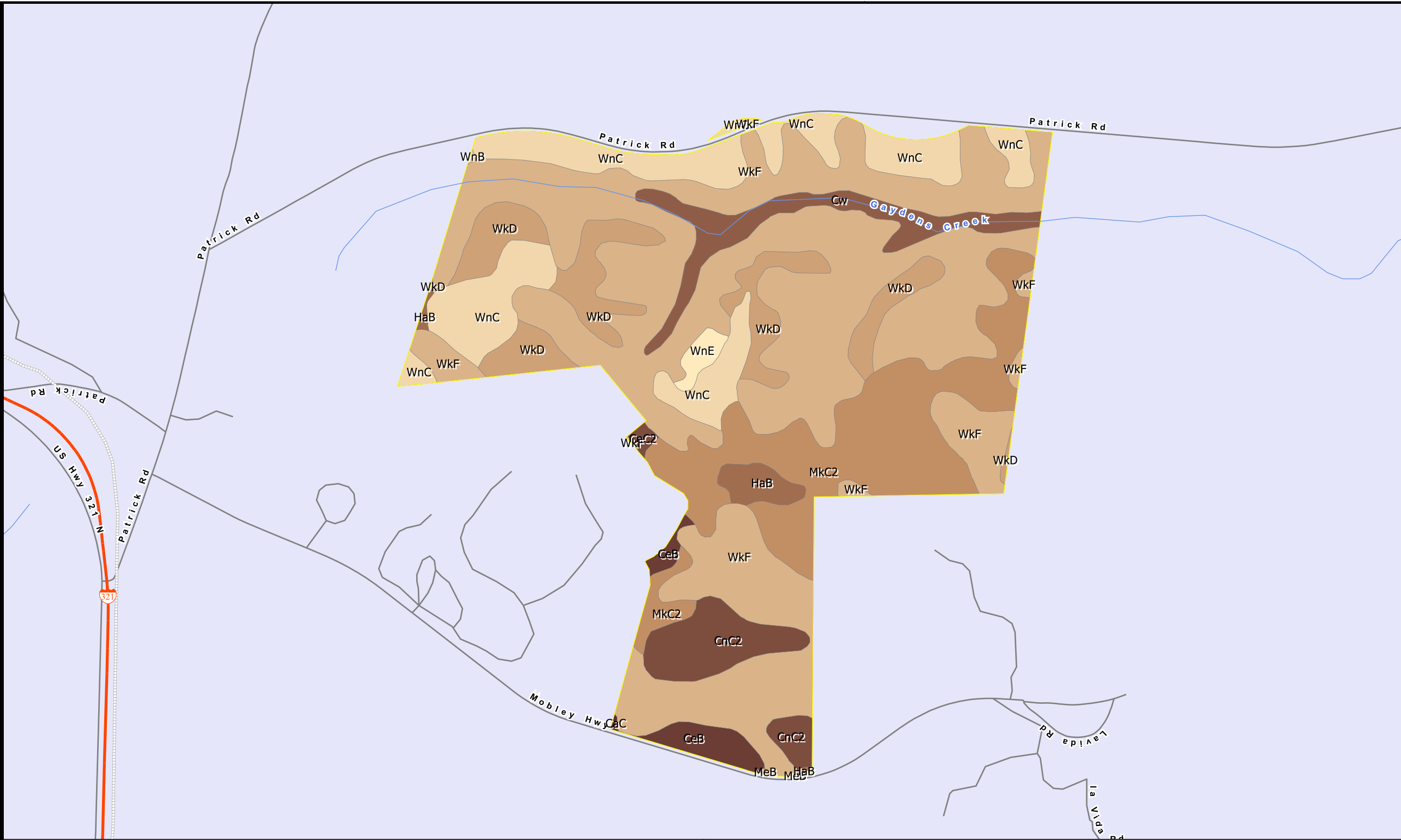
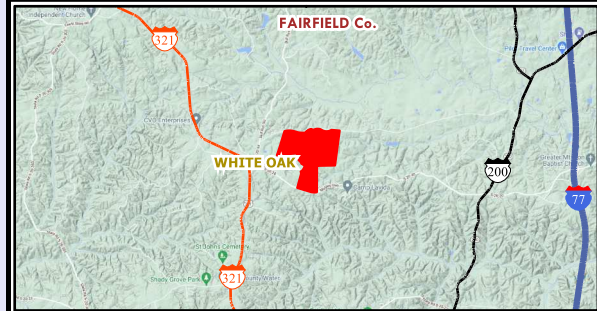


COUNTY: FAIRFIELD
 STATE: SC
 ACRES: 623.1

Map Scale 1 in : 1122 ft
 Reference Scale 1:13464



AFM Real Estate
 AFMRealEstate.com



SOIL SYMBOL	SOIL NAME	FARMLAND	ACRES
CaC	Cataula sandy loam, 6 to 10 percent slopes	Not prime farmland	0.20
CeB	Cecil sandy loam, 2 to 6 percent slopes	All areas are prime farmland	10.68
CnC2	Cecil sandy clay loam, 6 to 10 percent slopes, eroded	Not prime farmland	27.13
Cw	Chewacla loam	Prime farmland if drained and either protected from flooding or not frequently flooded during the gr	27.08
HaB	Helena sandy loam, 2 to 6 percent slopes	All areas are prime farmland	8.02
MeB	Mecklenburg fine sandy loam, 2 to 6 percent slopes	All areas are prime farmland	0.11
MkC2	Mecklenburg sandy clay loam, 6 to 10 percent slopes, eroded	Not prime farmland	96.61
WkD	Wilkes sandy loam, 6 to 15 percent slopes	Not prime farmland	54.47
WkF	Wilkes sandy loam, 15 to 40 percent slopes	Not prime farmland	313.57
WnB	Winnsboro sandy loam, 2 to 6 percent slopes	Farmland of statewide importance	0.15
WnC	Winnsboro sandy loam, 6 to 10 percent slopes	Not prime farmland	80.95
WnE	Winnsboro sandy loam, 10 to 25 percent slopes	Not prime farmland	4.08



This product is for informational purposes and may not have been prepared for, or suitable for legal, engineering or survey purposes. Users should review or consult the primary data sources to ascertain the usability of the information.