
























S-340F-Hickory Hill (P1) - Parcel Map
Parcel # 12063Hb0317
 Jackson County, FL - approx. 136.0 acres +/-

 **Coordinates:**
 30.6309° N
 84.9433° W

 Property Listing	 Interstate	 100' Contour	 USFS	 Other Federal
 County	 US Highway	 20' Contour	 NPS	 County/Local
 Lake/Reservoir	 State Highway	 Railroad	 FWS	 NGO/Private
 Perennial River/Stream	 Other Road		 BLM	 State
 Intermittent Stream			 Tribal	 Unknown



SCALE: 1 Inch = 1,500 Feet
 0 600 1,200 1,800 Feet

The property depicted on this map has not been surveyed. The acreage is an estimate based upon GIS data. The volume information in this report is based on current information in the seller's inventory system. The information is subject to change due to harvest activities and/or updates resulting from routine maintenance of the inventory system. Neither the owner nor its officers, directors, employees or agents represent or warrant the accuracy or completeness of the ownership acreage, the cover type acreage, timber inventory species, grade or volumes, legal or practical access to the property, or operability.