





This product is for informational purposes and may not have been prepared for, or suitable for legal, engineering or survey purposes. Users should review or consult the primary data sources to ascertain the usability of the information.



AMERICAN FOREST
MANAGEMENT

-  Parcel boundary
-  Section line (WA DNR)
-  20' contour
-  100' contour

Approx. parcel boundaries from
County Assessor GIS



T9N, R2W-S32

T9N, R2W - S32

COUNTY: Cowlitz
STATE: Washington
DATE: 8/29/2017



American Forest Management, Inc.
www.americanforestmanagement.com