
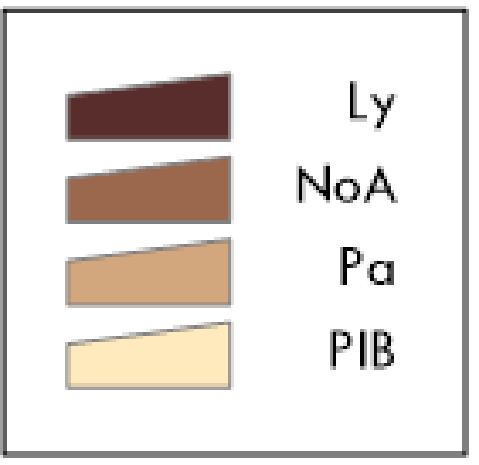
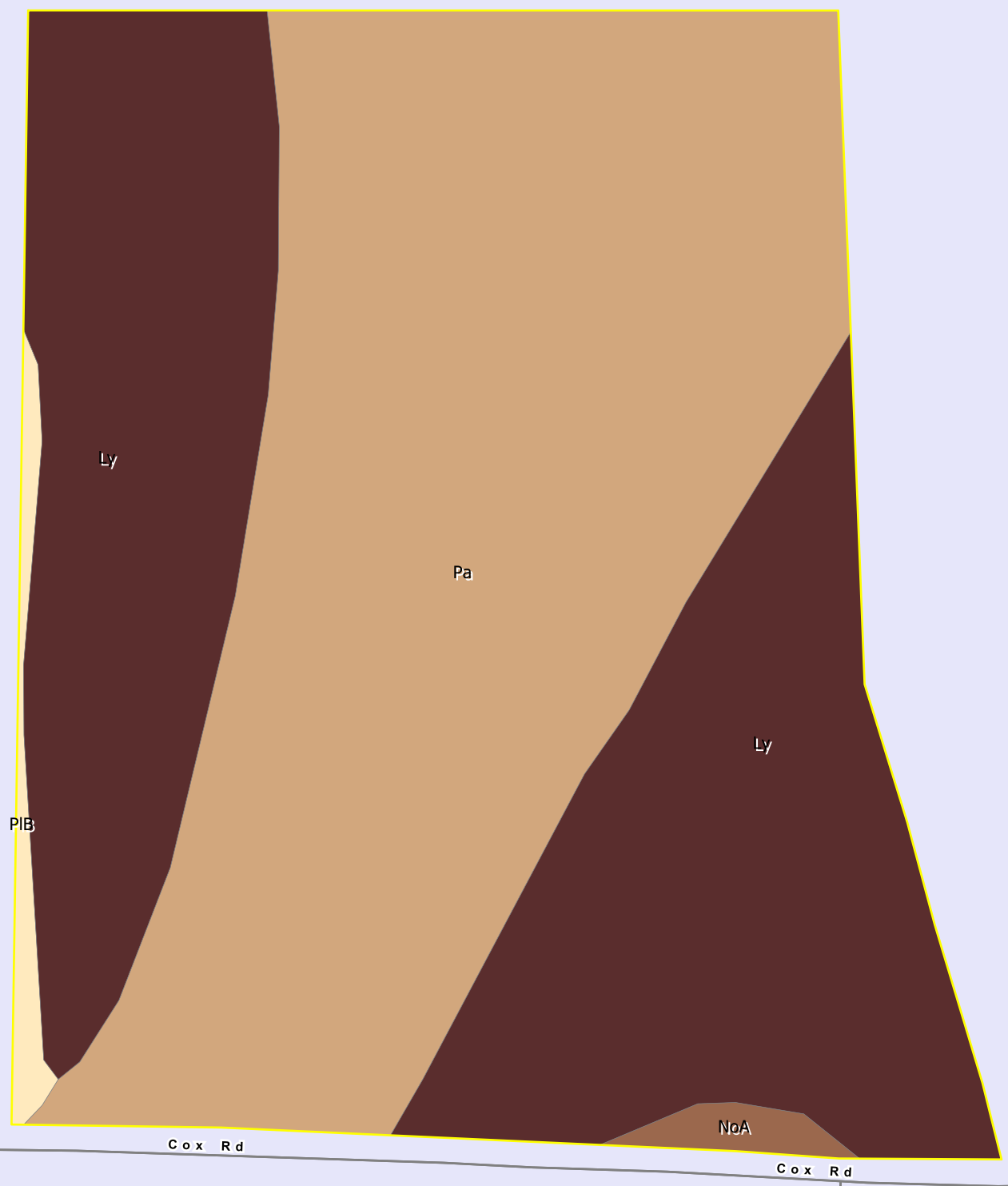
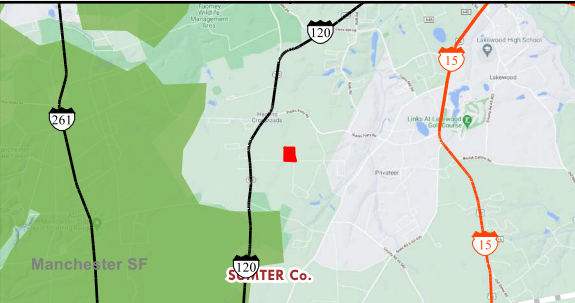


WHITEHEAD_TRACT

COUNTY: SUMTER
 STATE: SC
 ACRES: 37.98



AFM Real Estate
 AFMRealEstate.com



SOIL SYMBOL	SOIL NAME	FARMLAND	ACRES
Ly	Lynchburg sandy loam	Prime farmland if drained	16.55
NoA	Norfolk loamy sand, 0 to 2 percent slopes	All areas are prime farmland	0.32
Pa	Pantego loam	Farmland of statewide importance	19.98
PIB	Pocalla sand, 0 to 4 percent slopes	Farmland of statewide importance	0.51



This product is for informational purposes and may not have been prepared for, or suitable for legal, engineering or survey purposes. Users should review or consult the primary data sources to ascertain the usability of the information.