
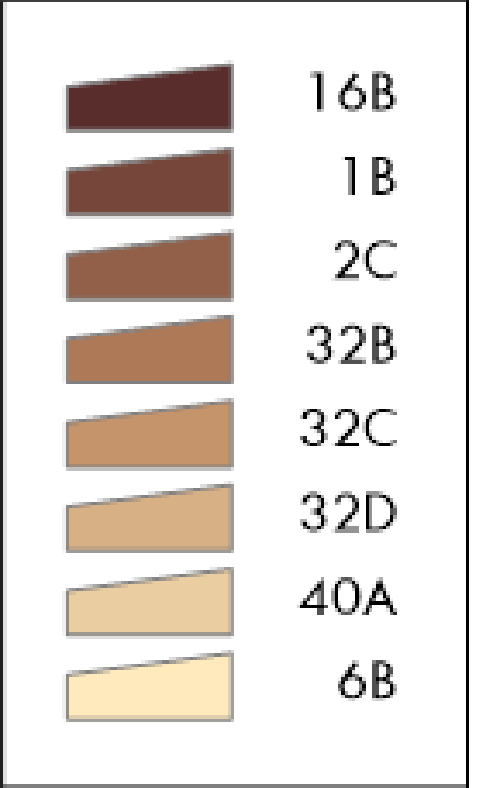
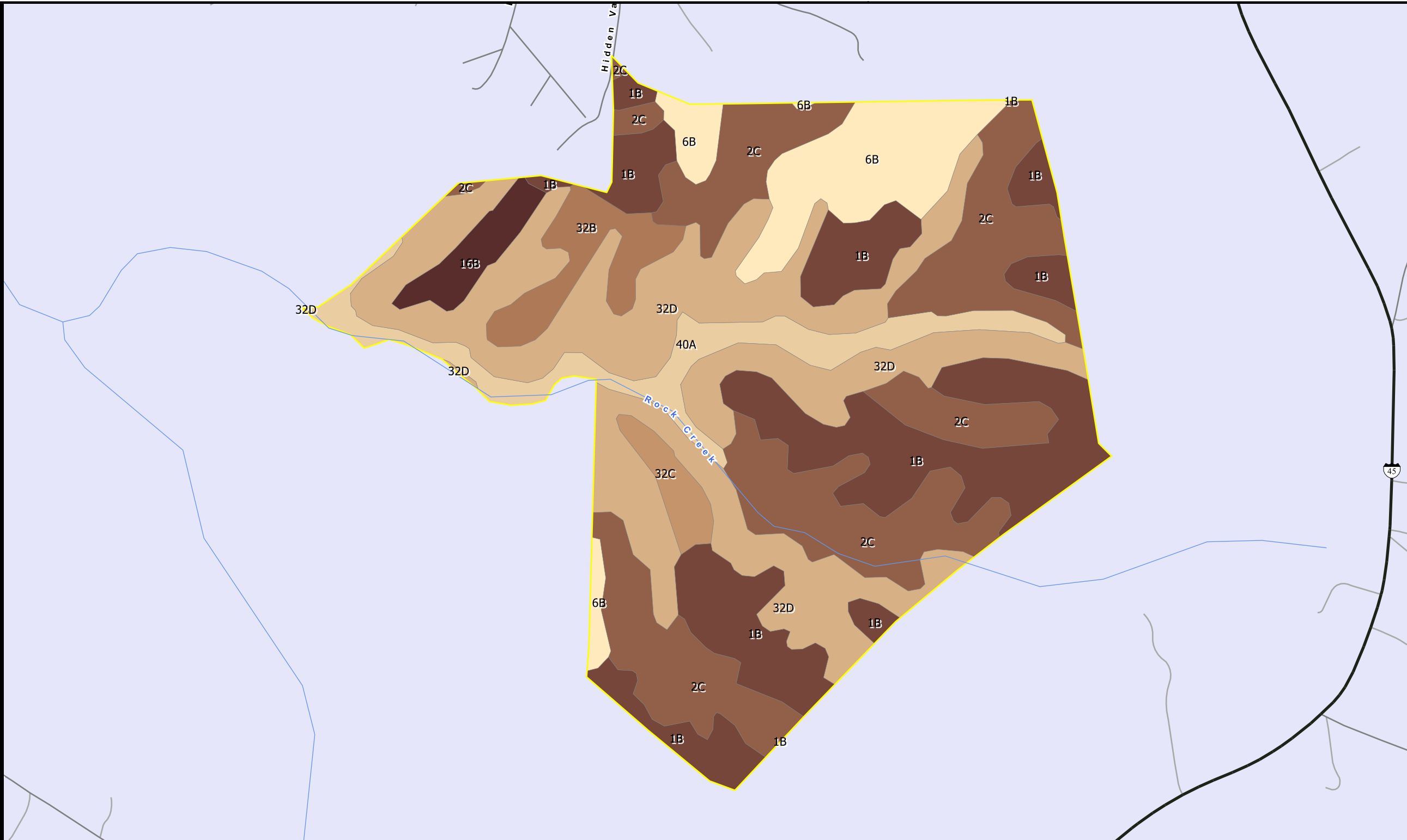
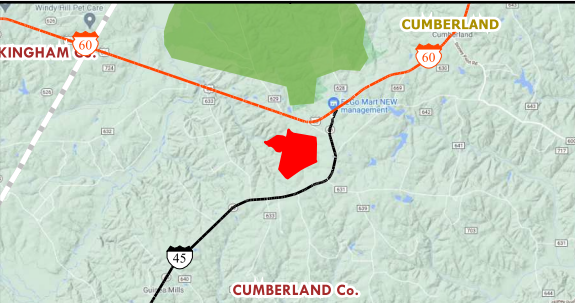


# CU-931 BARNES-FRANK

COUNTY: CUMBERLAND  
 STATE: VA  
 ACRES: 234.3



AFM Real Estate  
 AFMRealEstate.com



SOIL SYMBOL	SOIL NAME	FARMLAND	ACRES
16B	Enon-Helena complex, 2 to 7 percent slopes	Farmland of statewide importance	4.76
1B	Appling sandy loam, 2 to 7 percent slopes	All areas are prime farmland	51.16
2C	Appling-Helena complex, 7 to 15 percent slopes	Farmland of statewide importance	57.77
32B	Poindexter-Wedowee complex, 2 to 7 percent slopes	All areas are prime farmland	8.48
32C	Poindexter-Wedowee complex, 7 to 15 percent slopes	Farmland of statewide importance	3.66
32D	Poindexter-Wedowee complex, 15 to 25 percent slopes	Not prime farmland	67.84
40A	Toccoa fine sandy loam, 0 to 2 percent slopes, frequently flooded	Not prime farmland	14.85
6B	Cecil sandy loam, 2 to 7 percent slopes	All areas are prime farmland	19.99



This product is for informational purposes and may not have been prepared for, or suitable for legal, engineering or survey purposes. Users should review or consult the primary data sources to ascertain the usability of the information.