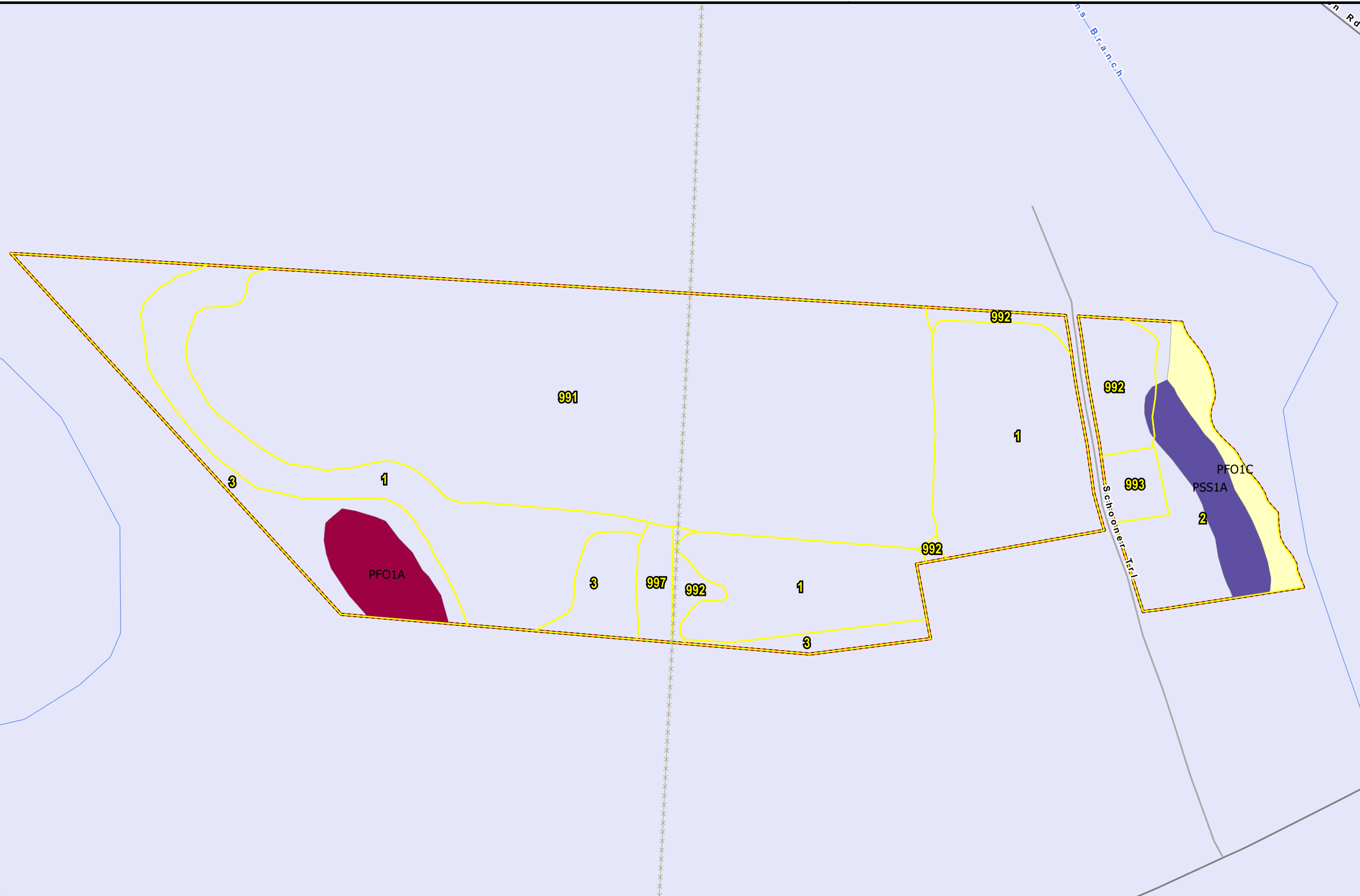
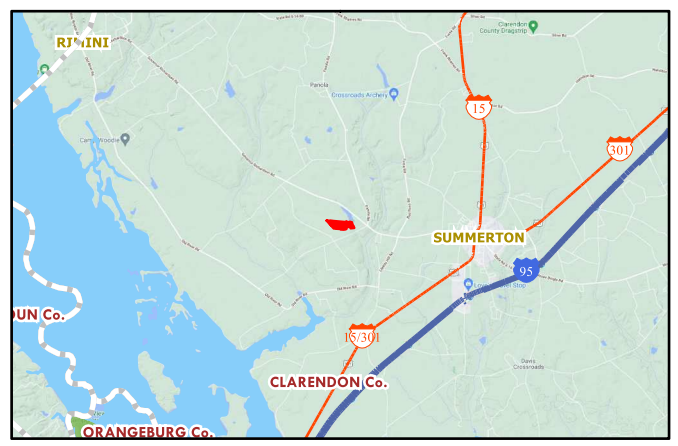


BRIGGS_SCHOONER_TRAIL_TRACT




AFM Real Estate
 COUNTY: CLARENDON AFMRealEstate.com

STATE: SC

ACRES: 47.8



WETLAND TYPES

-  PFO1A
-  PFO1C
-  PSS1A

WETLAND SYMBOL	WETLAND TYPE	ACRES
PFO1A	Freshwater Forested/Shrub Wetland	1.18
PFO1C	Freshwater Forested/Shrub Wetland	0.91
PSS1A	Freshwater Forested/Shrub Wetland	1.28

STAND	YEAR_EST	ORIGIN	DOM_S_NAME	S_T_DESC	DOM_WETLAND1	DOM_WETLAND2	DOM_WETLAND3	ACRES
1	2004	PLANTED	LOBLOLLY PINE	PINE PLANTATION				12.66
2	1960	NATURAL	HARDWOOD/PINE		PSS1A - 1 ac.	PFO1C - 1 ac.		3.82
3	2006	NATURAL	HARDWOOD/PINE		PFO1A - 1 ac.			5.85
991	0	OPEN	AGRICULTURE	AG FIELD				22.45
992	0	OPEN	FIELD	FIELD				1.90
993	0	OPEN	HOUSE SITE	HOUSE SITE				0.55
997	0	OPEN	POWER LINE	UTILITY ROW				0.57
TOTAL ACRES = 47.8								



This product is for informational purposes and may not have been prepared for, or suitable for legal, engineering or survey purposes. Users should review or consult the primary data sources to ascertain the usability of the information.