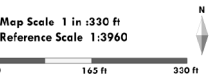
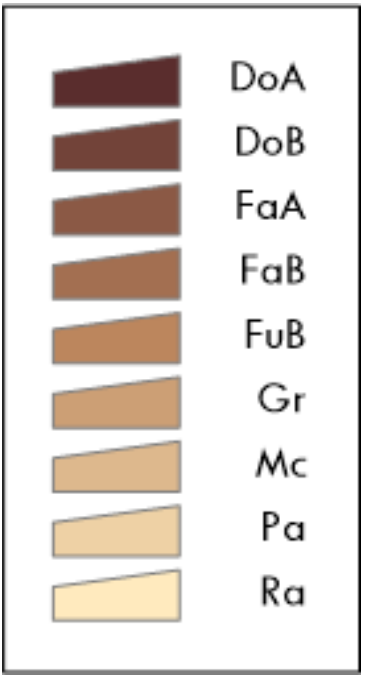
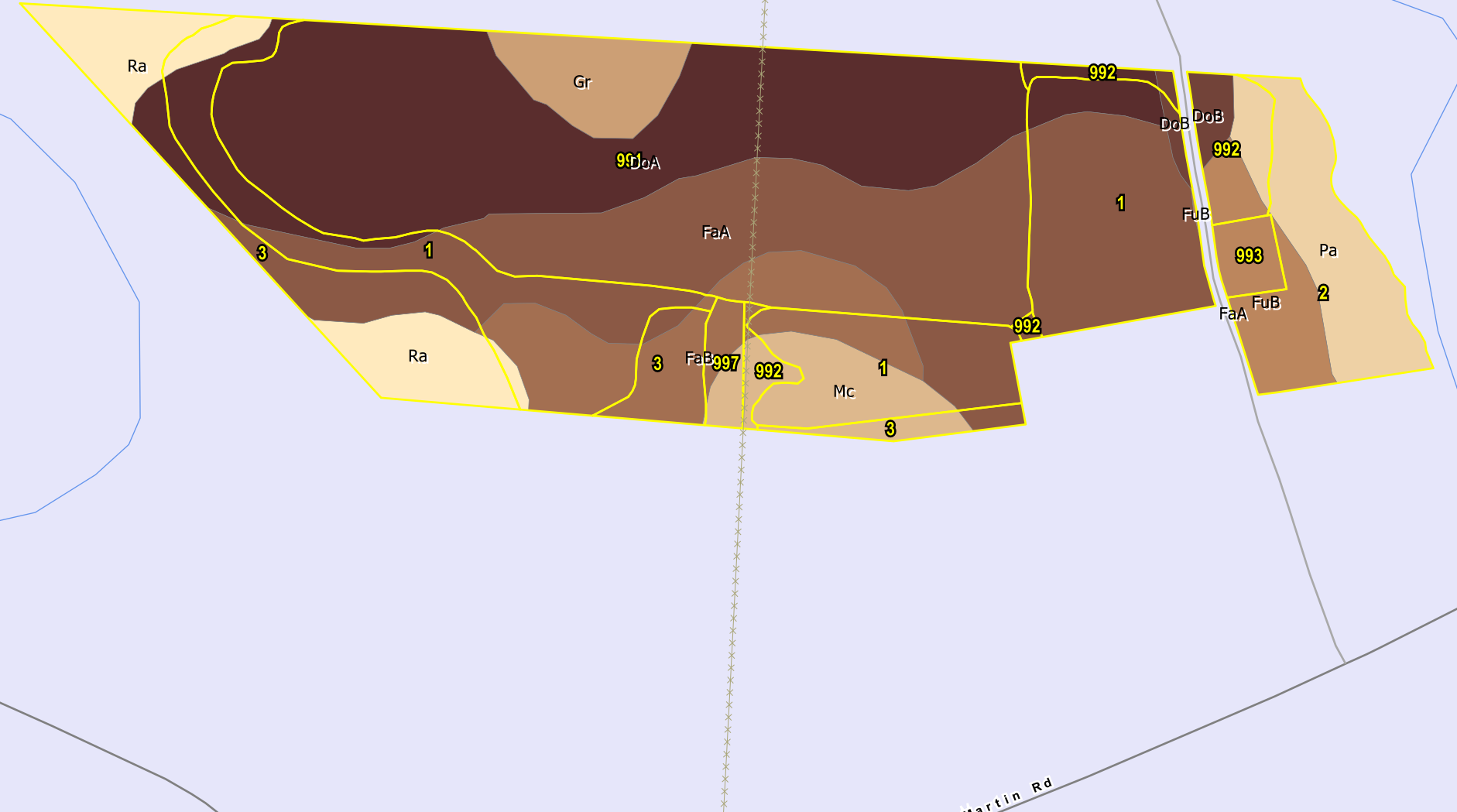
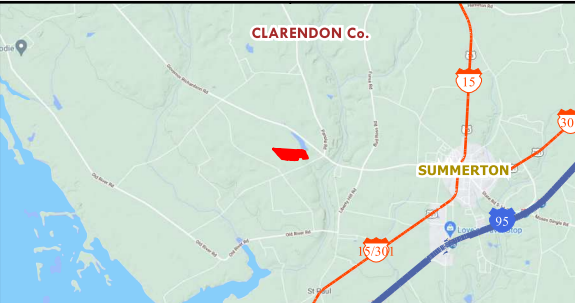


**BRIGGS\_SCHOONER\_TRAIL\_TRACT**

**COUNTY: CLARENDON**  
**STATE: SC**  
**ACRES: 47.8**



American Forest Management Inc.  
 www.americanforestmanagement.com  
 (704) 527-6780  
 sean.mather@afmforest.com



SOIL SYMBOL	SOIL NAME	FARMLAND	ACRES	STAND	YEAR_EST	ORIGIN	DOM_S_NAME	S_T_DESC	DOM_SOIL1	DOM_SOIL2	DOM_SOIL3	ACRES
DoA	Dothan loamy fine sand, 0 to 2 percent slopes	All areas are prime farmland	14.71									
DoB	Dothan loamy fine sand, 2 to 6 percent slopes	All areas are prime farmland	0.54	1	2004	PLANTED	LOBLOLLY PINE	PINE PLANTATION	FaA - 6 ac.			12.66
FaA	Faceville loamy sand, 0 to 2 percent slopes	All areas are prime farmland	14.29	2	1960	NATURAL	HARDWOOD/PINE					3.82
FaB	Faceville loamy sand, 2 to 6 percent slopes	All areas are prime farmland	3.98	3	2006	NATURAL	HARDWOOD/PINE					5.85
FuB	Fuquay fine sand, 0 to 6 percent slopes	Farmland of statewide importance	2.00	991	0	OPEN	AGRICULTURE	AG FIELD	DoA - 12 ac.	FaA - 6 ac.		22.45
Gr	Grady loam	Farmland of statewide importance	1.62	992	0	OPEN	FIELD	FIELD				1.90
Mc	McColl loam	Farmland of statewide importance	2.25	993	0	OPEN	HOUSE SITE	HOUSE SITE				0.55
Pa	Paxville loam	Farmland of statewide importance	2.96	997	0	OPEN	POWER LINE	UTILITY ROW				0.57
Ra	Rains sandy loam	Farmland of statewide importance	3.03									
											<b>TOTAL ACRES = 47.8</b>	



**AMERICAN FOREST MANAGEMENT**

This product is for informational purposes and may not have been prepared for, or suitable for legal, engineering or survey purposes. Users should review or consult the primary data sources to ascertain the usability of the information.