

# SMITH\_TRACT

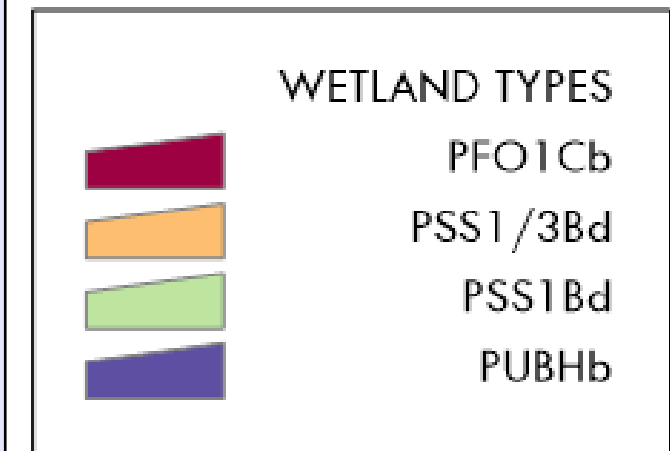
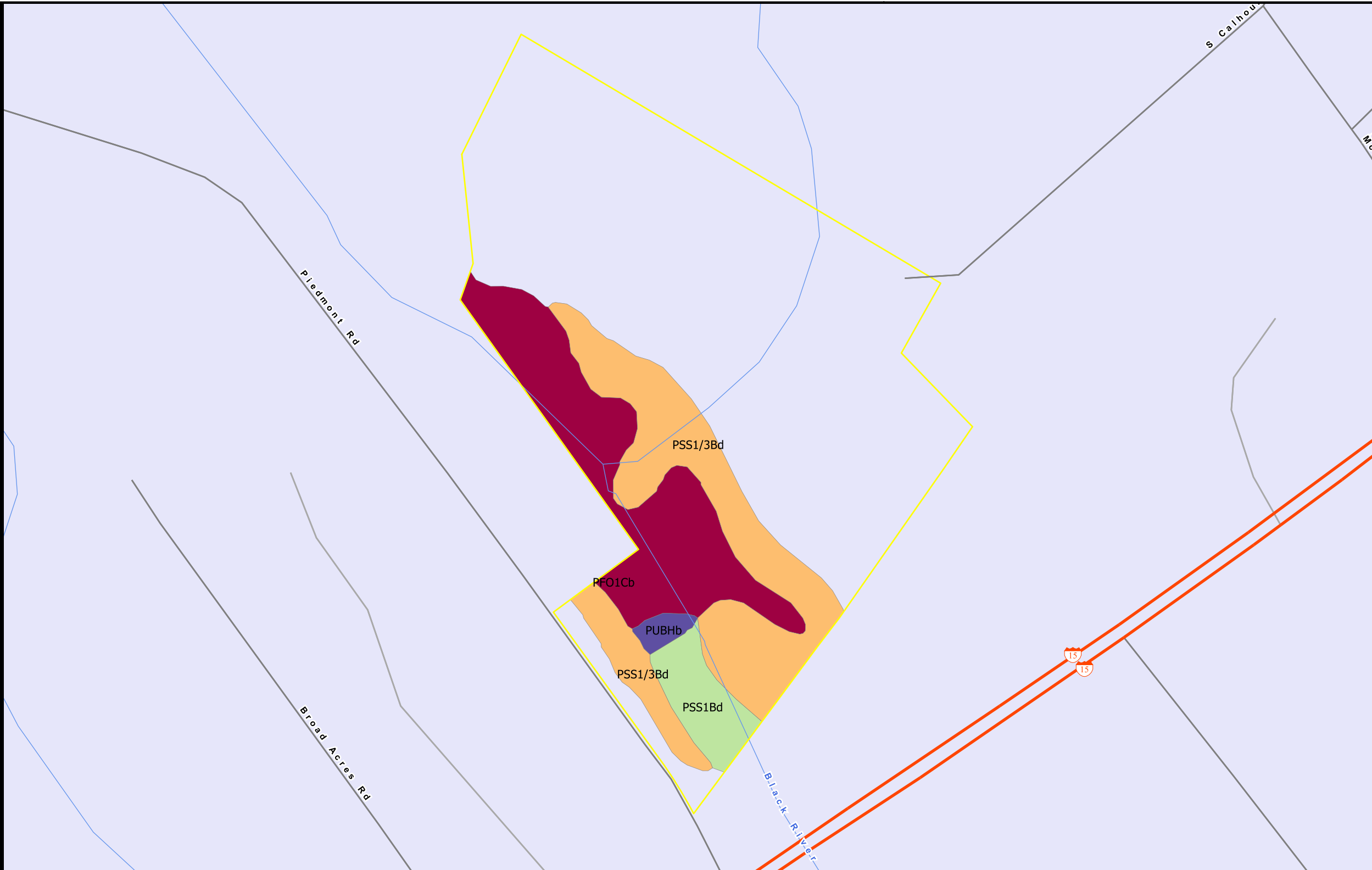
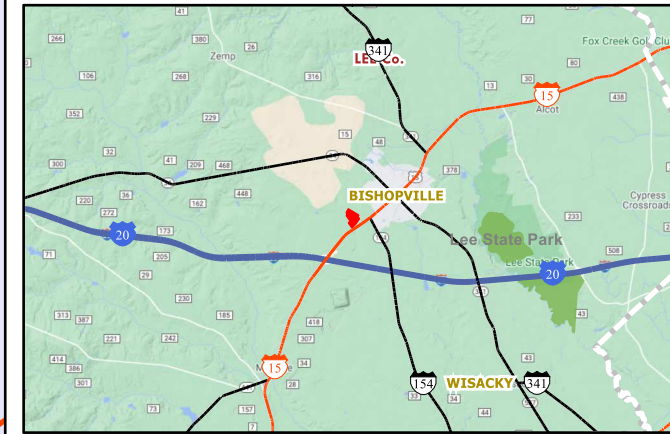
COUNTY: LEE

AFM Real Estate  
AFMRealEstate.com

STATE: SC

ACRES: 47.4

Map Scale 1 in : 330 ft  
Reference Scale 1:3960



WETLAND SYMBOL	WETLAND TYPE	ACRES
PFO1Cb	Freshwater Forested/Shrub Wetland	6.86
PSS1/3Bd	Freshwater Forested/Shrub Wetland	7.90
PSS1Bd	Freshwater Forested/Shrub Wetland	1.67
PUBHb	Freshwater Pond	0.34



This product is for informational purposes and may not have been prepared for, or suitable for legal, engineering or survey purposes. Users should review or consult the primary data sources to ascertain the usability of the information.