

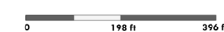
# SMITH TRACT

COUNTY: LEE

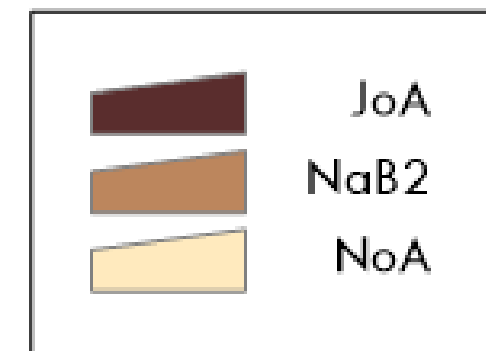
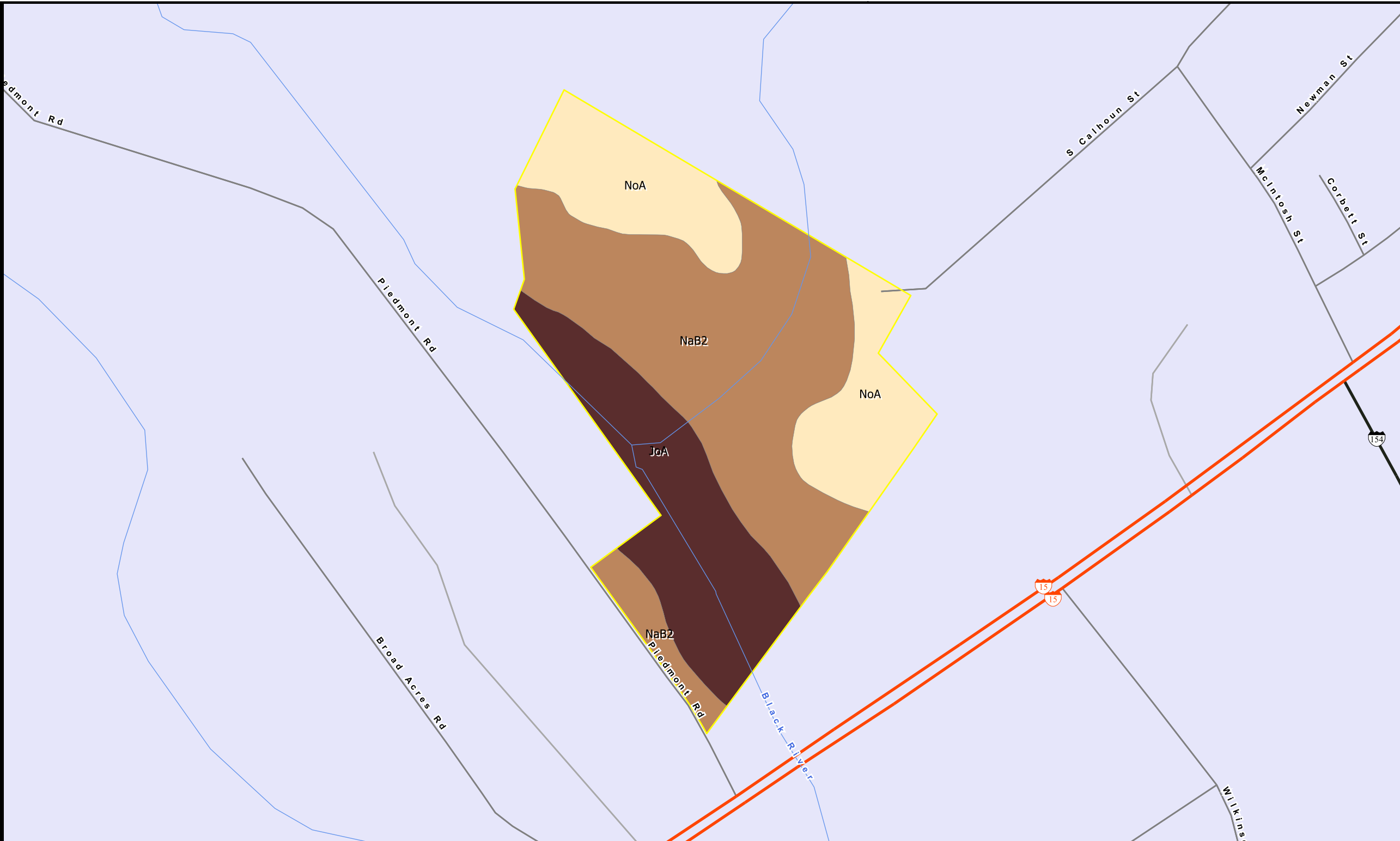
STATE: SC

ACRES: 47.4

Map Scale 1 in :396 ft  
Reference Scale 1:4752



AFM Real Estate  
AFMRealEstate.com



SOIL SYMBOL	SOIL NAME	FARMLAND	ACRES
JoA	Johnston muck, 0 to 2 percent slopes, frequently flooded	Not prime farmland	11.84
NaB2	Nankin sandy clay loam, 2 to 6 percent slopes, moderately eroded	Farmland of statewide importance	23.43
NoA	Norfolk loamy sand, 0 to 2 percent slopes	All areas are prime farmland	12.15



This product is for informational purposes and may not have been prepared for, or suitable for legal, engineering or survey purposes. Users should review or consult the primary data sources to ascertain the usability of the information.