

TOPOGRAPHIC MAP

Morgan Farm Tract - 111.5 ac



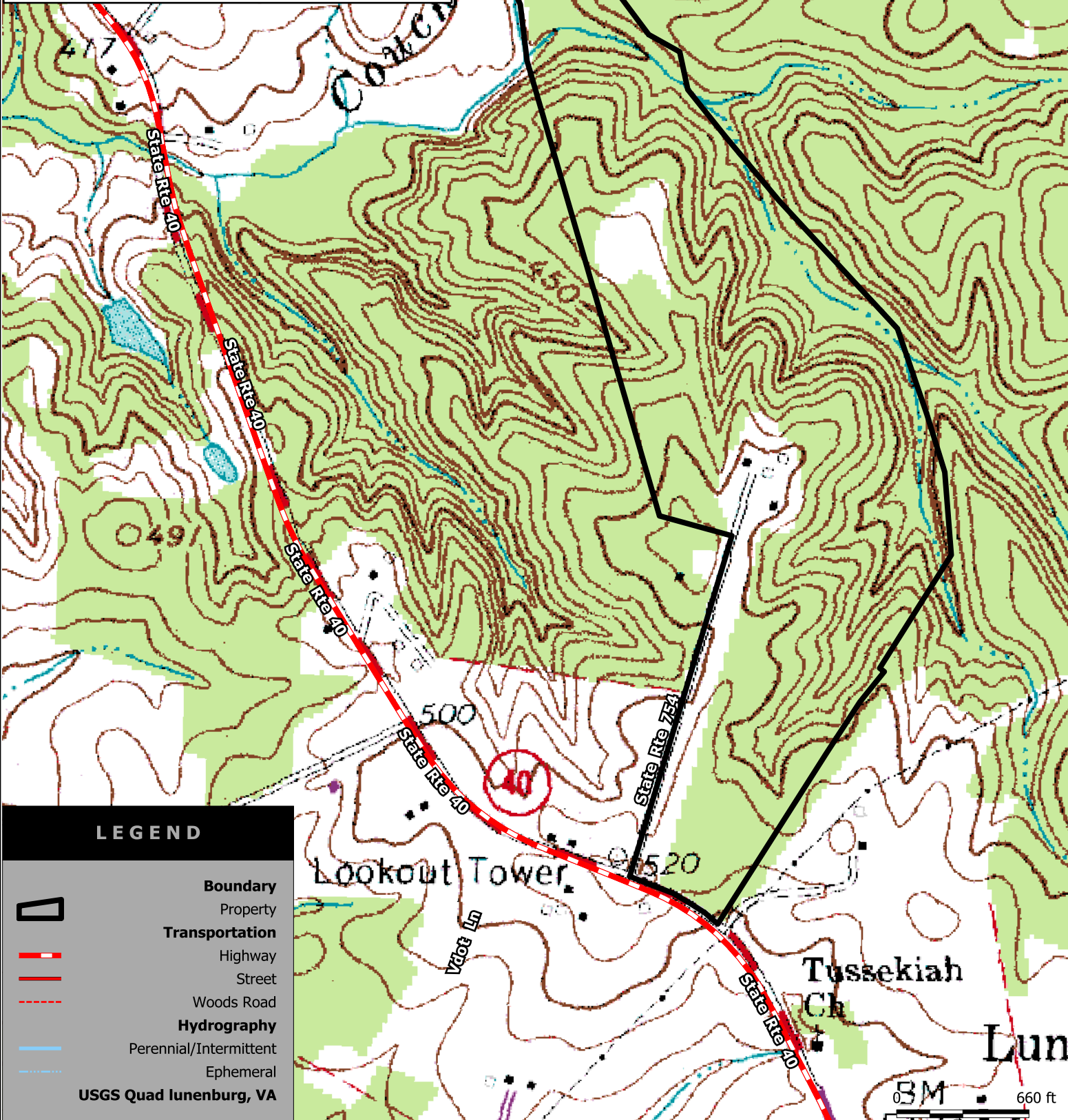
**AMERICAN FOREST
MANAGEMENT**

OWNER: Morgan, Olson & Begian
 COUNTY: Lunenburg Co.
 DATE: January 3, 2019
 PREPARED BY: Mike Carr







State Plane - Virginia North
 (NAD 83, feet)
 1"=660' (1:7920) or 1" = 10 Chains
 78°16'25" W:36°58'16" N

americanforestmanagement.com
 (804) 897-5052
 david.anderton@afmforest.com

This map is for informational purposes and may not have been prepared for or be suitable for legal, engineering, or survey purposes. Users should review or consult the primary data sources to ascertain the usability of the information.



LEGEND

-  **Boundary**
Property
-  **Transportation**
Highway
-  Street
-  Woods Road
- Hydrography**
-  Perennial/Intermittent
-  Ephemeral
- USGS Quad lunenburg, VA**

BM 660 ft