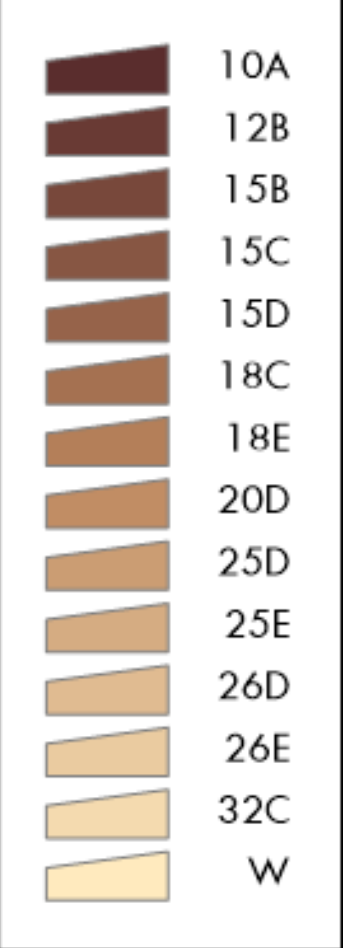
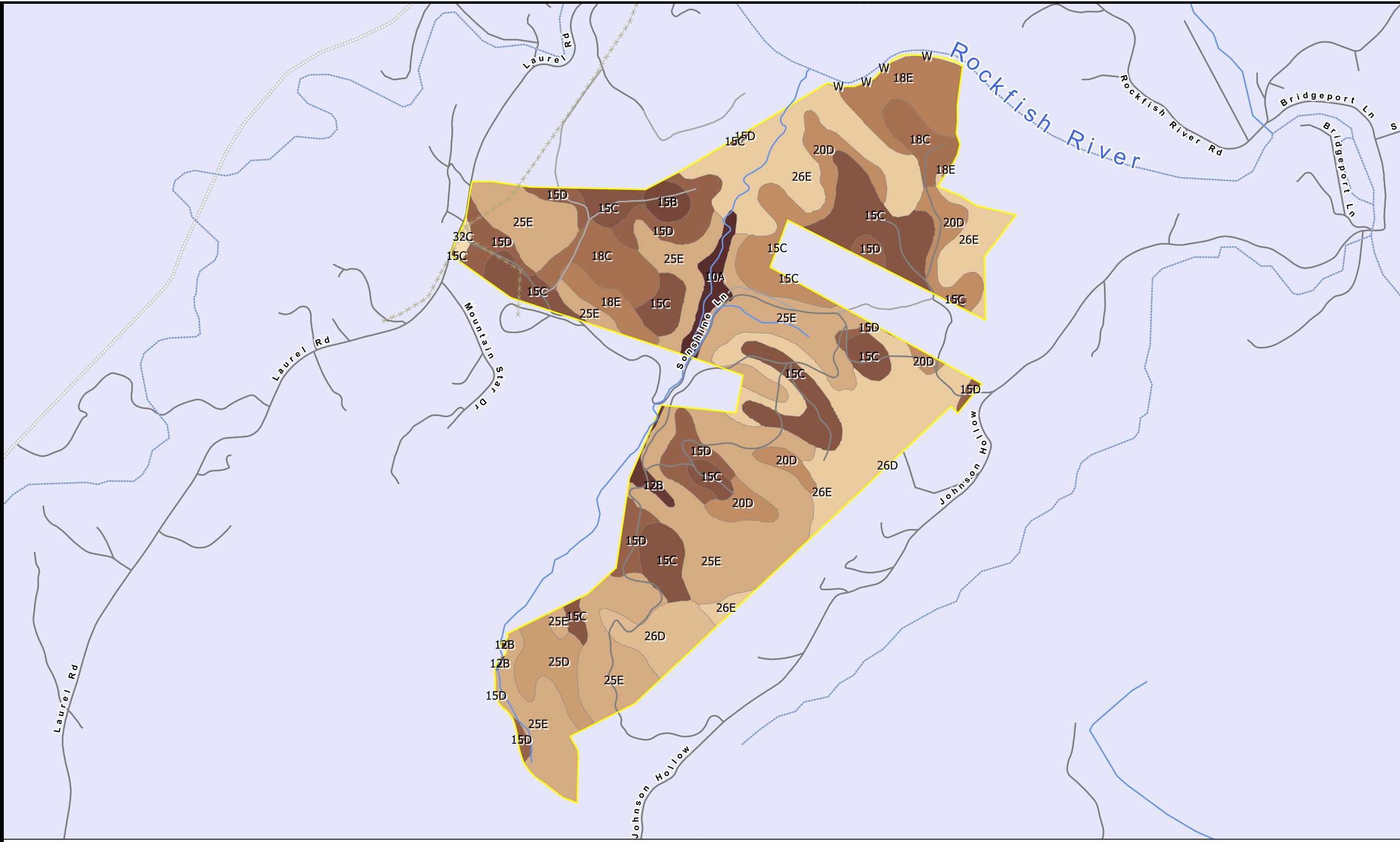
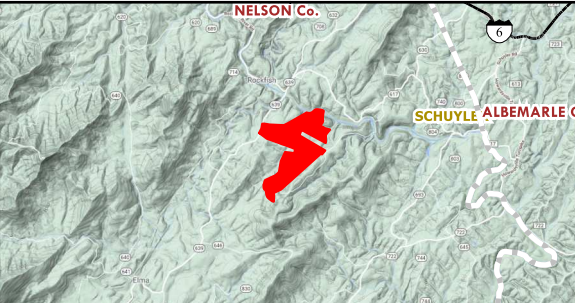


# BRYANT-SMITH

COUNTY: NELSON  
STATE: VA  
ACRES: 472

Map Scale 1 in : 1122 ft  
Reference Scale 1:13464

AFM Real Estate  
AFMRealEstate.com



SOIL SYMBOL	SOIL NAME	FARMLAND	ACRES
10A	Colvard fine sandy loam, 0 to 2 percent slopes, occasionally flooded	All areas are prime farmland	6.80
12B	Delanco loam, 2 to 7 percent slopes	All areas are prime farmland	2.61
15B	Elioak loam, 2 to 7 percent slopes	All areas are prime farmland	3.95
15C	Elioak loam, 7 to 15 percent slopes	Farmland of statewide importance	64.64
15D	Elioak loam, 15 to 25 percent slopes	Farmland of statewide importance	33.84
18C	Fauquier loam, 7 to 15 percent slopes, very stony	Farmland of statewide importance	21.24
18E	Fauquier loam, 25 to 50 percent slopes, very stony	Not prime farmland	23.89
20D	Glenelg silt loam, 15 to 25 percent slopes	Farmland of statewide importance	37.14
25D	Hazel channery loam, 15 to 25 percent slopes	Not prime farmland	11.68
25E	Hazel channery loam, 25 to 50 percent slopes	Not prime farmland	140.67
26D	Hazel loam, 15 to 25 percent slopes, very stony	Not prime farmland	12.37
26E	Hazel loam, 25 to 50 percent slopes, very stony	Not prime farmland	94.76
32C	Minnieville loam, 7 to 15 percent slopes	Farmland of statewide importance	1.12
W	Water	Not prime farmland	0.48



This product is for informational purposes and may not have been prepared for, or suitable for legal, engineering or survey purposes. Users should review or consult the primary data sources to ascertain the usability of the information.