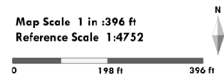
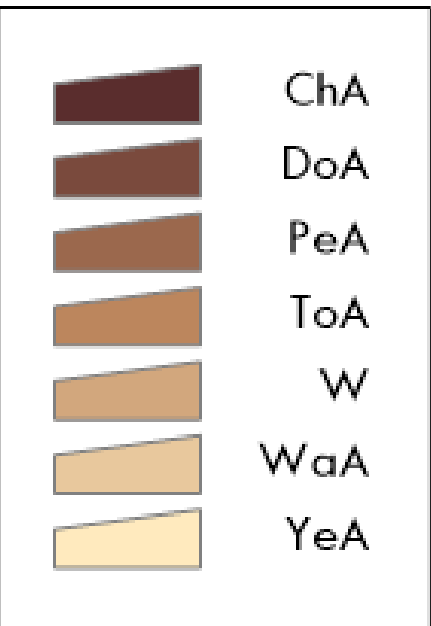
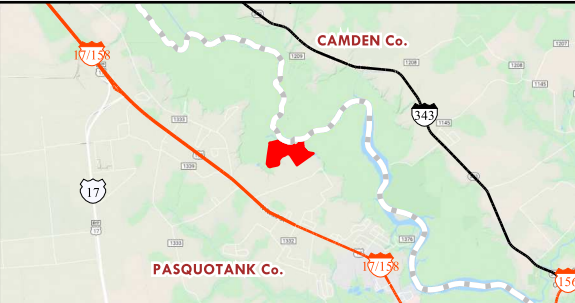


CHERRY_FAMILY_FARM

COUNTY: PASQUOTANK
 STATE: NC
 ACRES: 123.65



American Forest Management Inc.
 www.americanforestmanagement.com
 (704) 527-6780
 sean.mather@afmforest.com



SOIL SYMBOL	SOIL NAME	FARMLAND	ACRES	STAND	ORIGIN	DOM_S_NAME	DOM_SOIL1	DOM_SOIL2	DOM_SOIL3	ACRES
ChA	Chapanoke silt loam, 0 to 2 percent slopes	Prime farmland if drained	48.92	1	OPEN	AGRICULTURE	ChA - 42 ac.	YeA - 5 ac.		46.37
DoA	Dorovan muck, 0 to 2 percent slopes, frequently flooded	Not prime farmland	69.37							
PeA	Perquimans silt loam, 0 to 2 percent slopes	Prime farmland if drained	0.25	2	NATURAL	HARDWOOD/PINE	DoA - 69 ac.	ChA - 6 ac.		75.93
ToA	Tomotley fine sandy loam, 0 to 2 percent slopes	Prime farmland if drained	0.20							
W	Water	Not prime farmland	0.07	991	OPEN	HOUSE SITE				1.35
WaA	Wahee silt loam, 0 to 2 percent slopes	Farmland of statewide importance	1.17							
YeA	Yeopim silt loam, 0 to 2 percent slopes	All areas are prime farmland	6.71							
									TOTAL ACRES = 123.65	



AMERICAN FOREST
 MANAGEMENT

This product is for informational purposes and may not have been prepared for, or suitable for legal, engineering or survey purposes. Users should review or consult the primary data sources to ascertain the usability of the information.