




















# LOCATION MAP

Tract: Groom  
Sale Acres: 143aC.+/-  
Clarendon Co., SC

- |   |  |  |
|---|--|--|
|  Tract Boundary     |  Compartment Boundary |  Stand Boundary |
|  Interstate         |  Wood Mill            |  Cemetery       |
|  State Highway      |  Perennial Stream     |  House          |
|  County Road        |  Intermittent Stream  |  Barn/Farm      |
|  Company Grade Road |  Swamps               |  Gate           |
|  Woods Road         |  Major Water          |  Cell Tower     |
|  Railroad           |  |  |

833 0 833 Feet  
Data derived from ESRI and US Census Data. AFM does not guarantee map scale and accuracy, timber stand information, acreage estimates or any other information.

2/12/21

