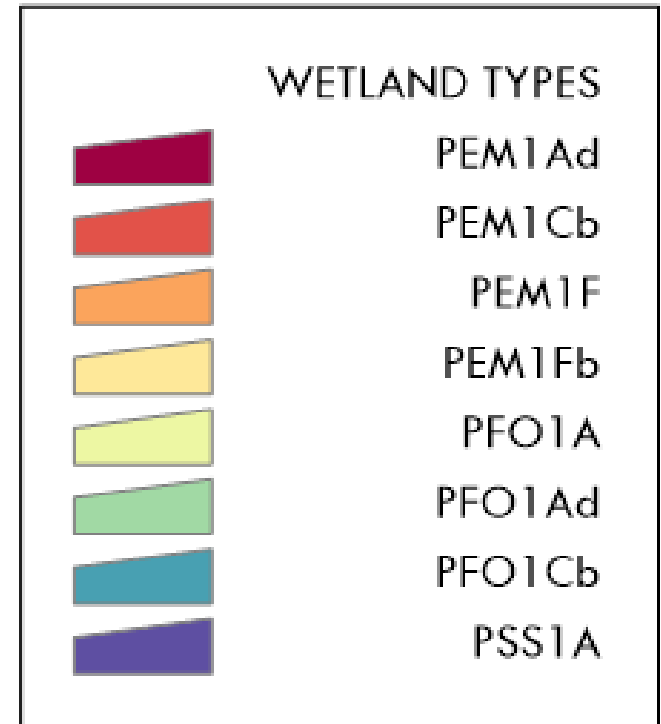
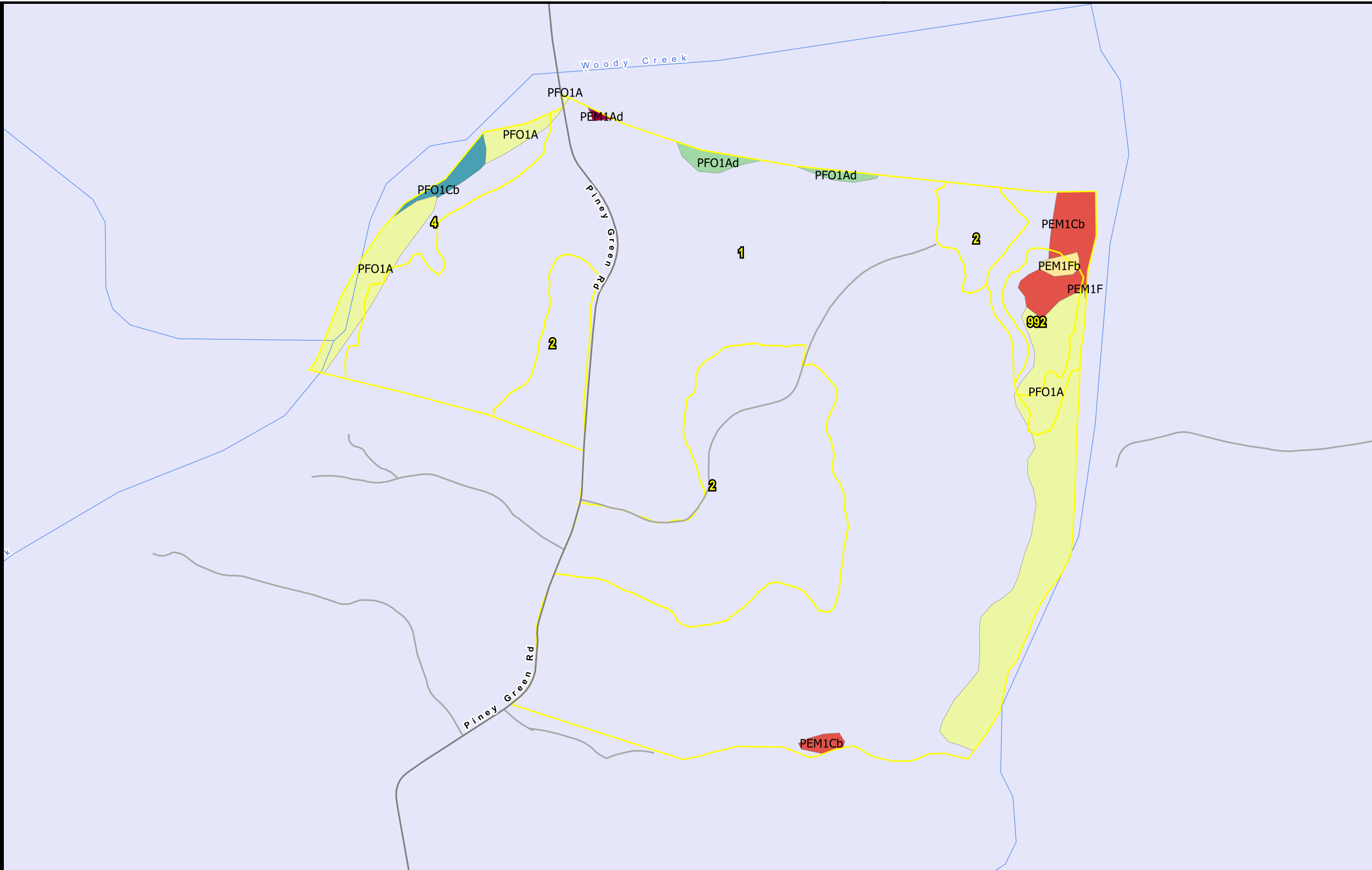
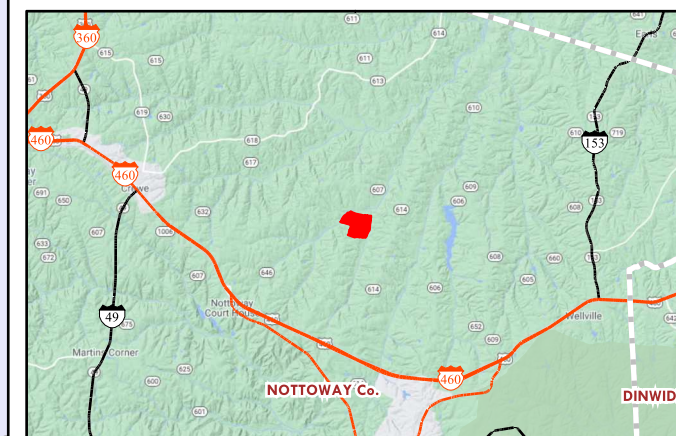



THE NOTTOWAY TRACT

AFM Real Estate
 COUNTY:NOTTOWAY AFMRealEstate.com

STATE:VA
 ACRES: 199.5



WETLAND SYMBOL	WETLAND TYPE	ACRES
PEM1Ad	Freshwater Emergent Wetland	0.08
PEM1Cb	Freshwater Emergent Wetland	3.16
PEM1F	Freshwater Emergent Wetland	0.02
PEM1Fb	Freshwater Emergent Wetland	0.38
PFO1A	Freshwater Forested/Shrub Wetland	15.78
PFO1Ad	Freshwater Forested/Shrub Wetland	0.98
PFO1Cb	Freshwater Forested/Shrub Wetland	0.79
PSS1A	Freshwater Forested/Shrub Wetland	0.01

STAND	YEAR_EST	ORIGIN	DOM_S_NAME	S_T_DESC	DOM_WETLAND1	DOM_WETLAND2	DOM_WETLAND3	ACRES
1	2008	PLANTED	LOBLOLLY PINE	PINE PLANTATION	PFO1A - 9 ac.	PFO1Ad - 1 ac.	PEM1Cb - 0 ac.	146.28
2	2002	PLANTED	LOBLOLLY PINE	PINE PLANTATION				35.97
3	0	NATURAL	BOTTOMLAND HARDWOOD	BOTTOMLAND	PEM1Cb - 2 ac.	PFO1A - 1 ac.	PEM1Fb - 0 ac.	5.63
4	1939	NATURAL	HARDWOOD	UPLAND	PFO1A - 4 ac.	PFO1Cb - 1 ac.		7.30
992	0	OPEN	WATER	POND	PFO1A - 2 ac.	PEM1Cb - 1 ac.	PEM1Fb - 0 ac.	4.35
TOTAL ACRES =								199.53



This product is for informational purposes and may not have been prepared for, or suitable for legal, engineering or survey purposes. Users should review or consult the primary data sources to ascertain the usability of the information.