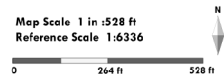
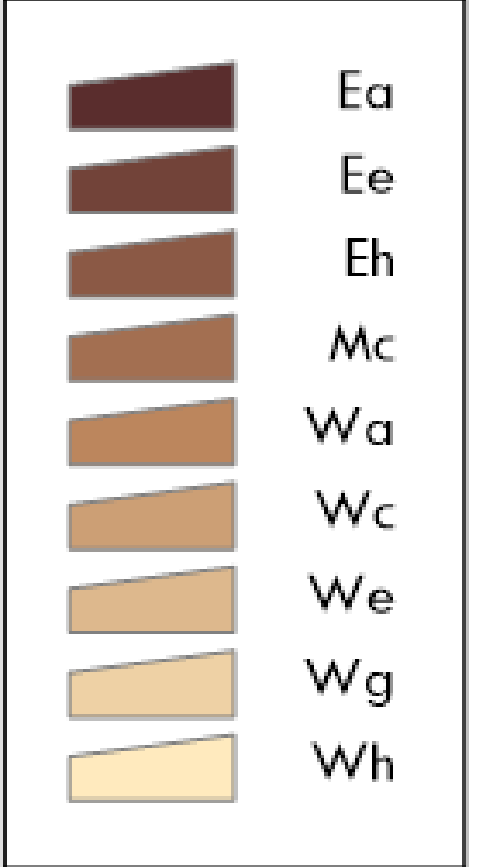
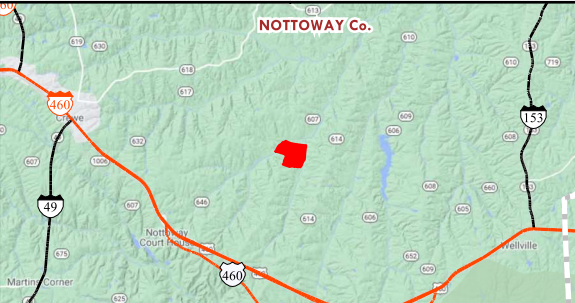


THE NOTTOWAY TRACT

COUNTY: NOTTOWAY
 STATE: VA
 ACRES: 199.5



AFM Real Estate
 AFMRealEstate.com



SOIL SYMBOL	SOIL NAME	FARMLAND	ACRES
Ea	Enon fine sandy loam, undulating phase	Farmland of statewide importance	0.01
Ee	Enon-Vance-Helena soils, undulating phases	Farmland of statewide importance	44.75
Eh	Enon-Vance-Helena soils, eroded rolling	Farmland of statewide importance	35.28
Mc	Madison clay loam, severely eroded rolling phase	Not prime farmland	18.94
Wa	Wehadkee silt loam	Not prime farmland	37.71
Wc	Wickham fine sandy loam	All areas are prime farmland	4.18
We	Wilkes sandy loam, rolling phase	Not prime farmland	17.11
Wg	Wilkes sandy loam, hilly phase	Not prime farmland	3.30
Wh	Wilkes sandy loam, eroded hilly phase	Not prime farmland	38.24



This product is for informational purposes and may not have been prepared for, or suitable for legal, engineering or survey purposes. Users should review or consult the primary data sources to ascertain the usability of the information.