
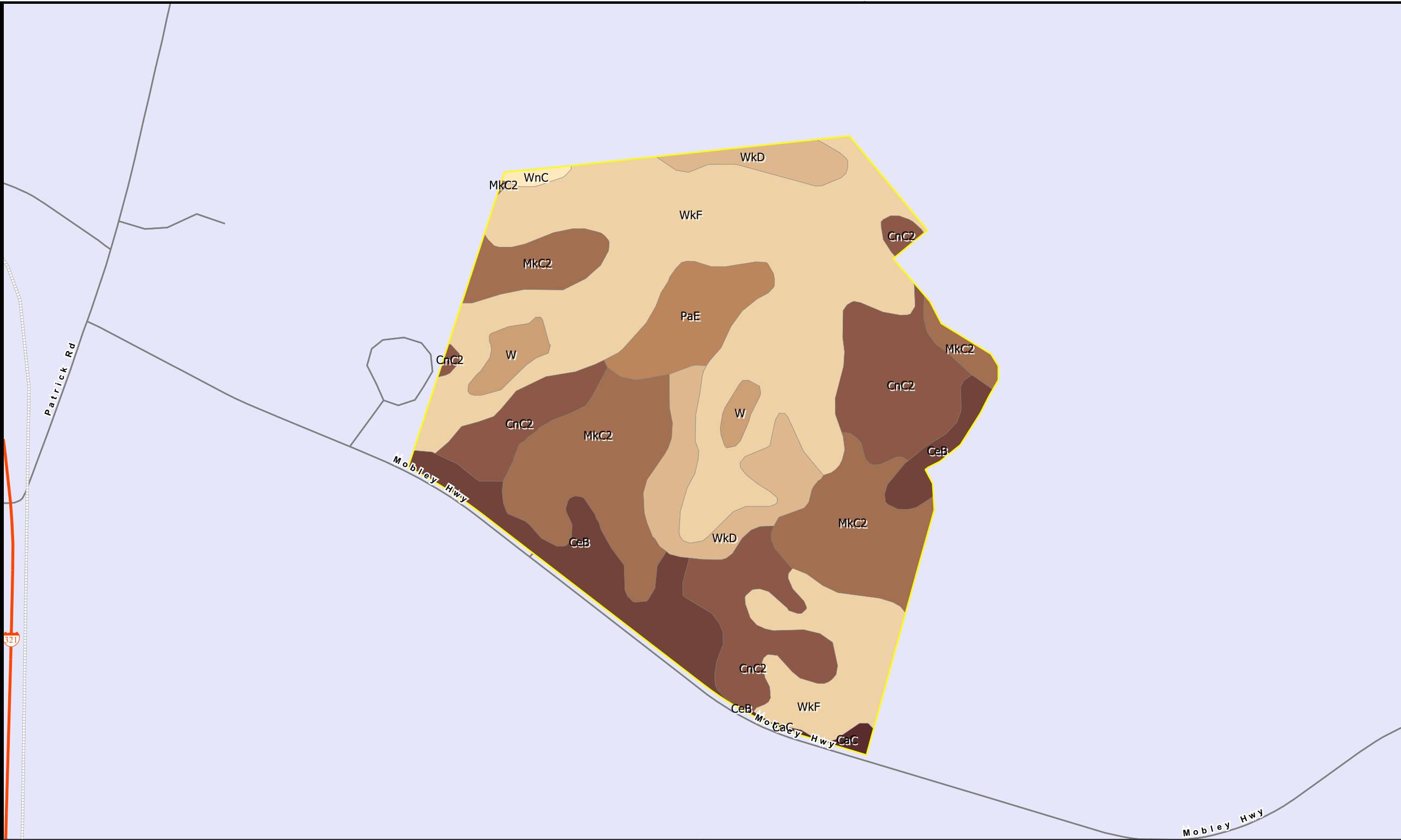
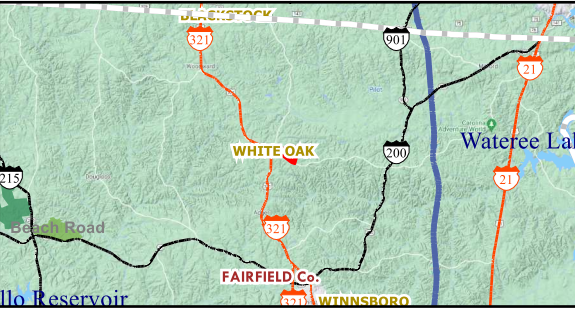


COUNTY: FAIRFIELD  
 STATE: SC  
 ACRES: 218.84

Map Scale 1 in : 660 ft  
 Reference Scale 1:7920



AFM Real Estate  
 AFMRealEstate.com



SOIL SYMBOL	SOIL NAME	FARMLAND	ACRES
CaC	Cataula sandy loam, 6 to 10 percent slopes	Not prime farmland	0.94
CeB	Cecil sandy loam, 2 to 6 percent slopes	All areas are prime farmland	17.93
CnC2	Cecil sandy clay loam, 6 to 10 percent slopes, eroded	Not prime farmland	34.60
MkC2	Mecklenburg sandy clay loam, 6 to 10 percent slopes, eroded	Not prime farmland	42.37
PaE	Pacolet sandy loam, 10 to 25 percent slopes	Not prime farmland	9.82
W	Water	Not prime farmland	4.47
WkD	Wilkes sandy loam, 6 to 15 percent slopes	Not prime farmland	15.87
WkF	Wilkes sandy loam, 15 to 40 percent slopes	Not prime farmland	89.03
WnC	Winnsboro sandy loam, 6 to 10 percent slopes	Not prime farmland	0.84



This product is for informational purposes and may not have been prepared for, or suitable for legal, engineering or survey purposes. Users should review or consult the primary data sources to ascertain the usability of the information.