
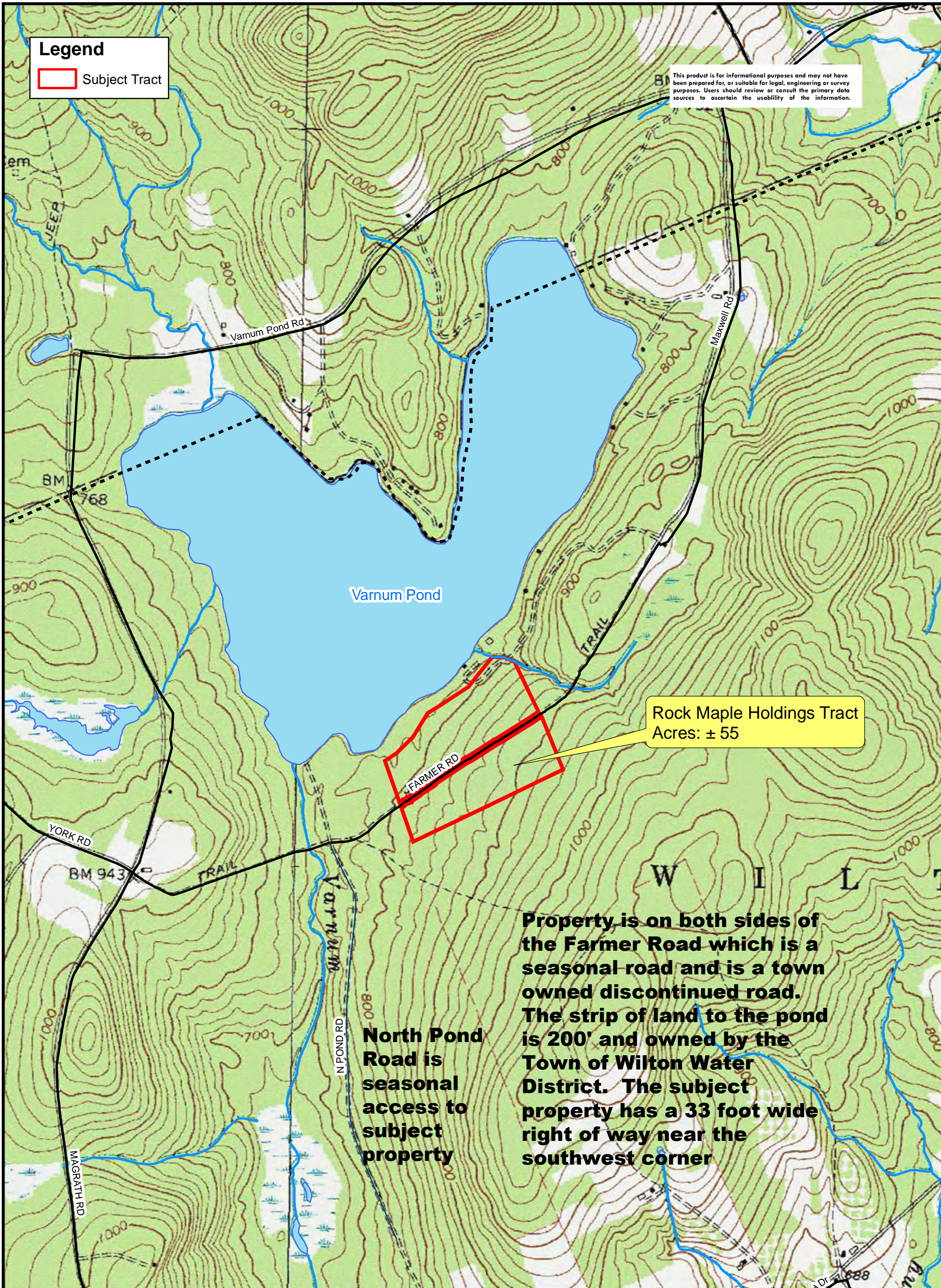


**Legend**

 Subject Tract

This product is for informational purposes and may not have been prepared for, or suitable for legal, engineering or survey purposes. Users should review or consult the primary data sources to ascertain the usability of the information.



Rock Maple Holdings Tract  
Acres: ± 55

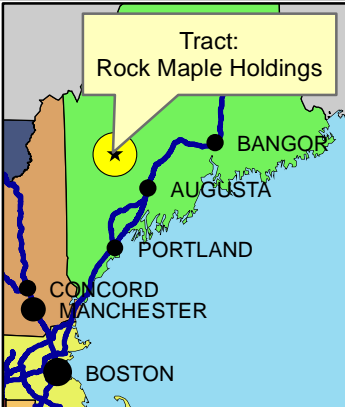
**Property is on both sides of the Farmer Road which is a seasonal road and is a town owned discontinued road. The strip of land to the pond is 200' and owned by the Town of Wilton Water District. The subject property has a 33 foot wide right of way near the southwest corner**

**North Pond Road is seasonal access to subject property**



**John Colannino — Broker**  
40 Champion Lane  
Milford ME, 04461  
Cell: (207) 266-7355

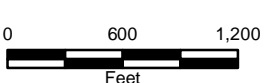
[John.Colannino@afmforest.com](mailto:John.Colannino@afmforest.com)



**TRACT: ROCK MAPLE HOLDINGS**

TOWN: Wilton  
 COUNTY: Franklin  
 STATE: Maine  
 GISACRES: ± 55

May 3, 2021



American Forest Management, Inc.  
[www.americanforestmanagement.com](http://www.americanforestmanagement.com)