


Legend

 Subject Tract

Varnum Pond

Rock Maple Holdings Tract
Acres: ± 55

FARMER RD

Property is on both sides of the Farmer Road which is a seasonal road and is a town owned discontinued road. The strip of land to the pond is 200' and owned by the Town of Wilton Water District. The subject property has a 33 foot wide right of way near the southwest corner

NORTH POND ROAD TO THE LEFT IS ACCESS TO THE SUBJECT PROPERTY

This product is for informational purposes and may not have been prepared for, or suitable for legal, engineering or survey purposes. Users should review or consult the primary data sources to ascertain the usability of the information.

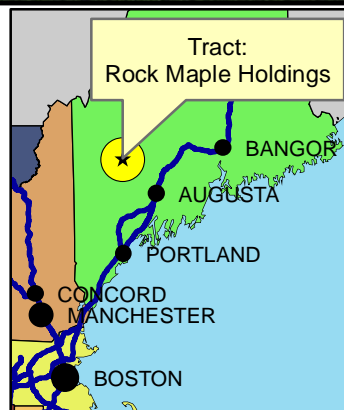


AFM REAL ESTATE

John Colannino — Broker

40 Champion Lane
Milford ME, 04461
Cell: (207) 266-7355

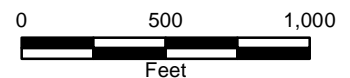
John.Colannino@afmforest.com



N TRACT: ROCK MAPLE HOLDINGS

TOWN: Wilton
COUNTY: Franklin
STATE: Maine
GISACRES: ± 55

May 3, 2021



American Forest Management, Inc.
www.americanforestmanagement.com