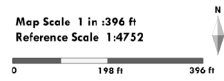


APPLE_GROVE_TRACT

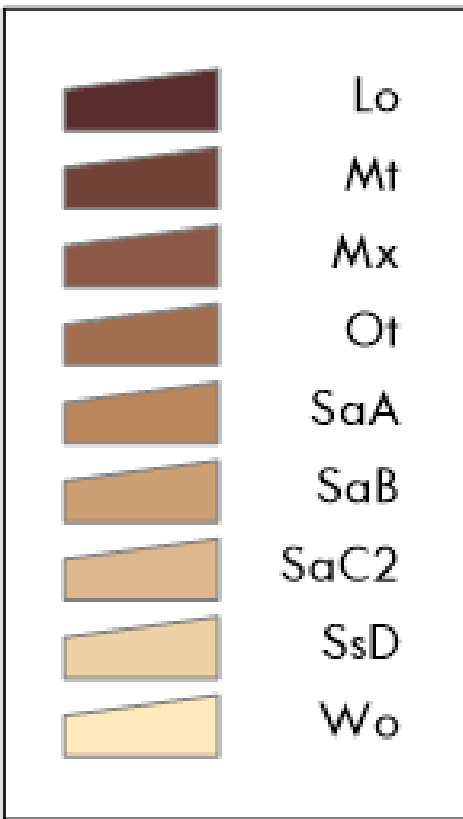
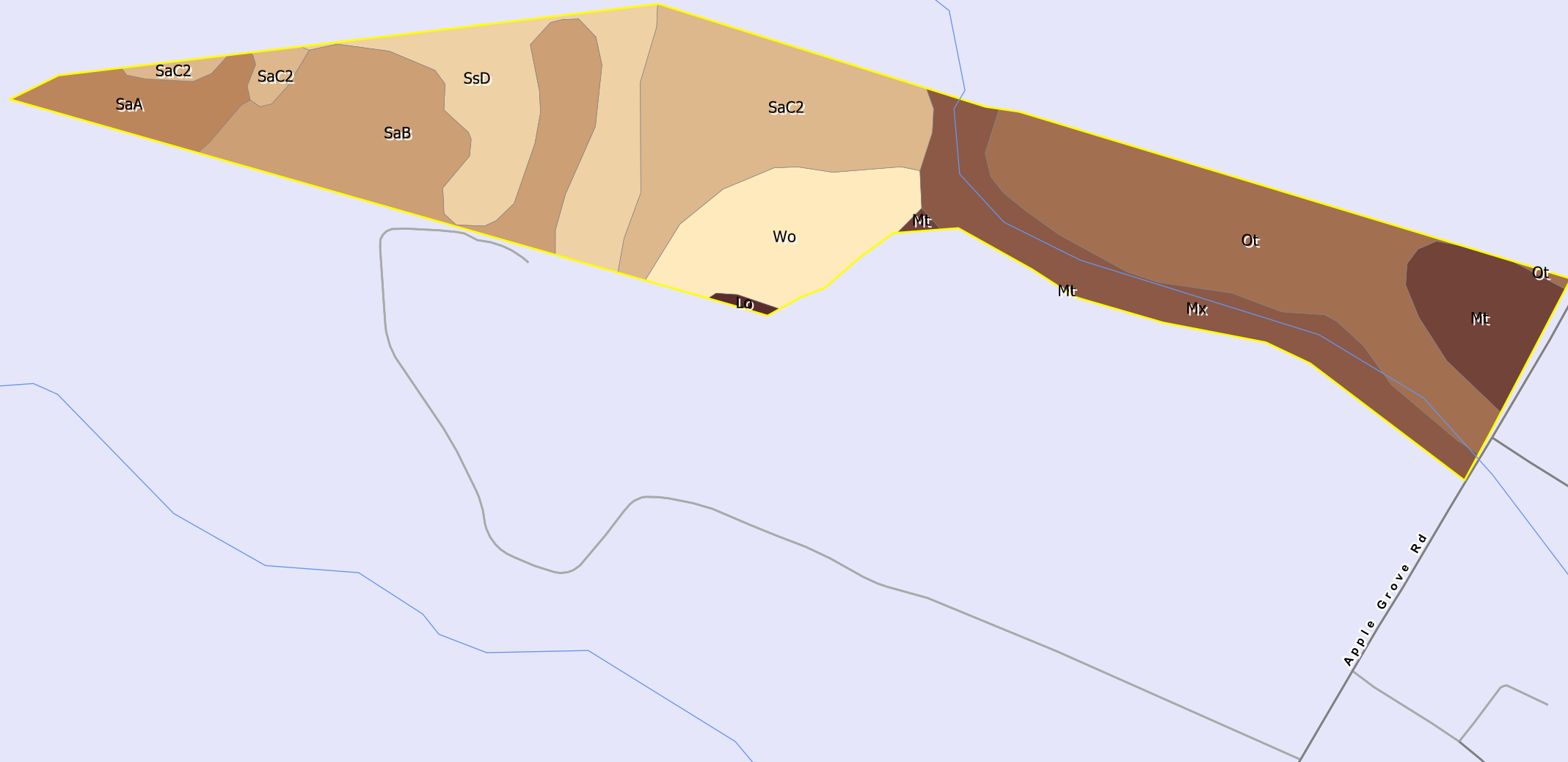
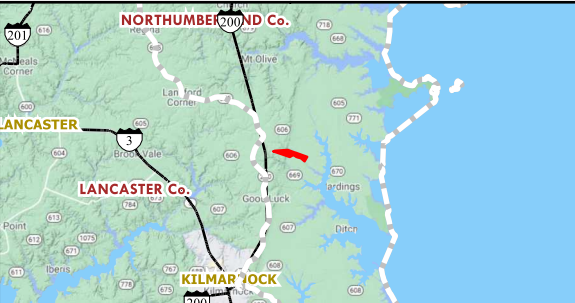
COUNTY:NORTHUMBERLAND

STATE:VA

ACRES: 46.8



AFM Real Estate
AFMRealEstate.com



SOIL SYMBOL	SOIL NAME	FARMLAND	ACRES
Lo	Local alluvial land	Not prime farmland	0.12
Mt	Mattapex silt loam	All areas are prime farmland	2.94
Mx	Mixed alluvial land	Not prime farmland	5.54
Ot	Othello silt loam	Not prime farmland	10.27
SaA	Sassafras fine sandy loam, nearly level	All areas are prime farmland	2.21
SaB	Sassafras fine sandy loam, gently sloping	All areas are prime farmland	7.51
SaC2	Sassafras fine sandy loam, sloping, eroded	Farmland of statewide importance	8.27
SsD	Sloping sandy land	Not prime farmland	6.04
Wo	Woodstown fine sandy loam	All areas are prime farmland	4.57



This product is for informational purposes and may not have been prepared for, or suitable for legal, engineering or survey purposes. Users should review or consult the primary data sources to ascertain the usability of the information.