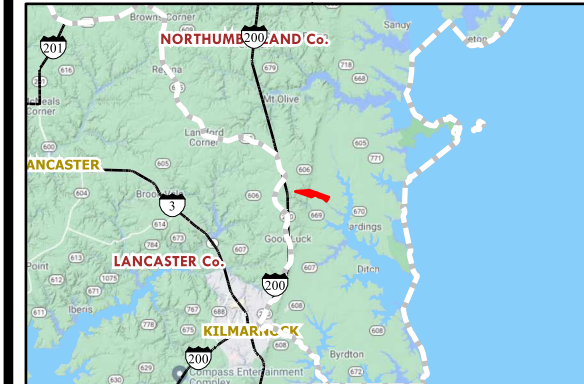




APPLE_GROVE_TRACT

COUNTY: NORTHUMBERLAND
 STATE: VA
 ACRES: 46.8

Map Scale 1 in :396 ft
 Reference Scale 1:4752

AFM Real Estate
 AFMRealEstate.com



-  HARDWOOD - 8.63 ac.
-  LOBLOLLY PINE - 38.17 ac.

STAND	YEAR_EST	ORIGIN	DOM_S_NAME	S_T_DESC	ACRES
1	1983	P	LOBLOLLY PINE	UPLAND	38.17
3	1960	N	HARDWOOD	BOTTOMLAND	8.63
TOTAL ACRES =					46.8

This product is for informational purposes and may not have been prepared for, or suitable for legal, engineering or survey purposes. Users should review or consult the primary data sources to ascertain the usability of the information.

