

CHURCH_HILL_TRACT

COUNTY:NORTHUMBERLAND

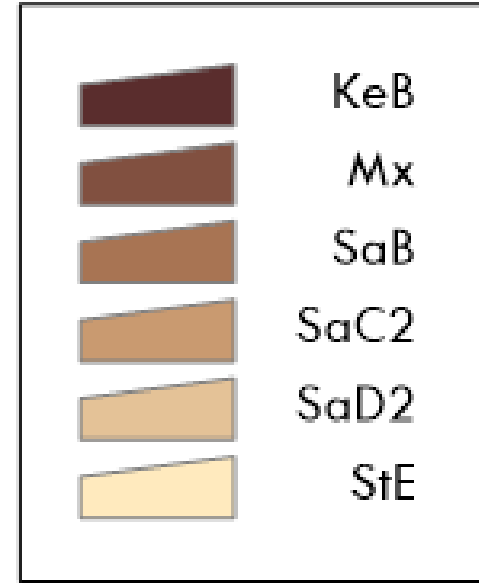
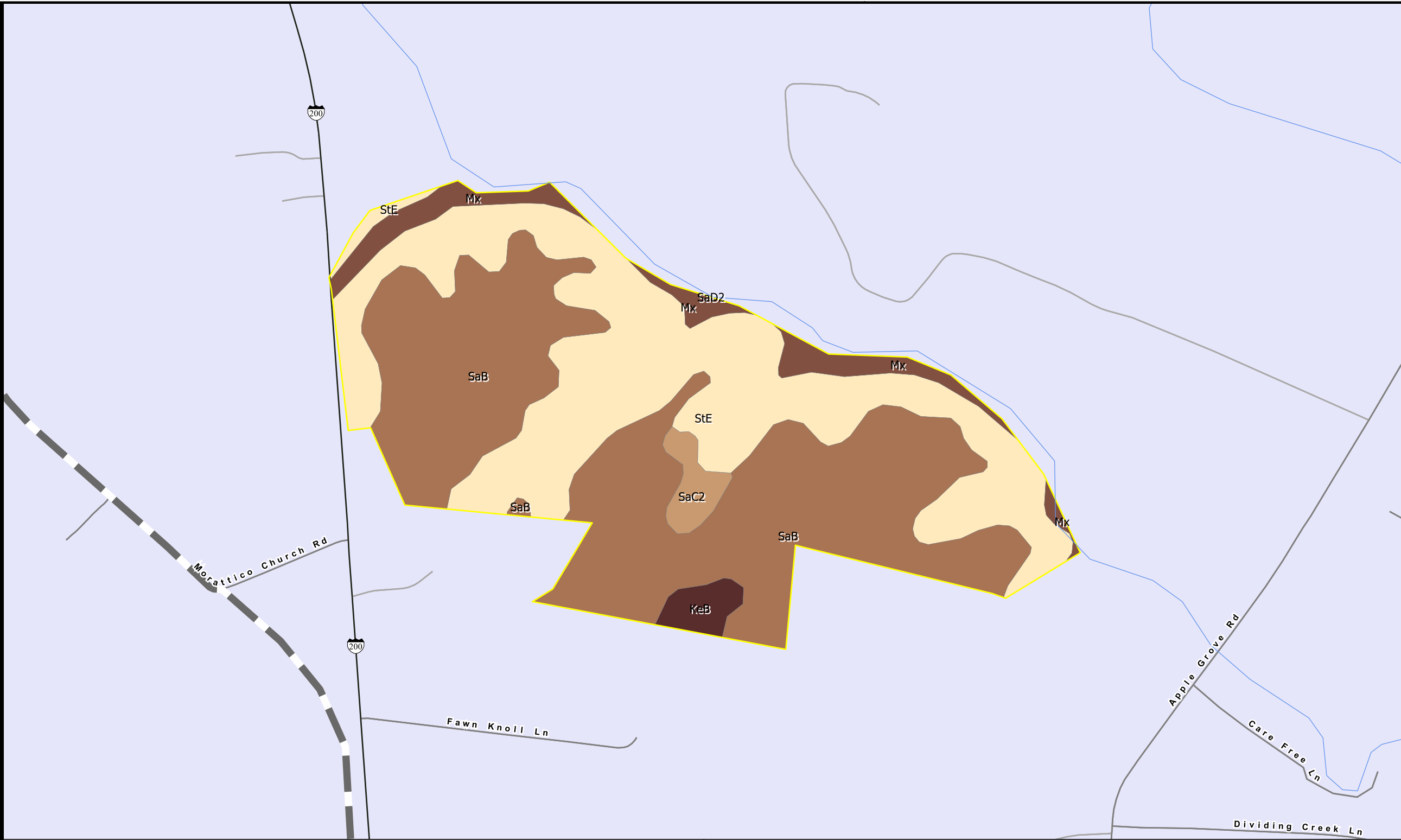
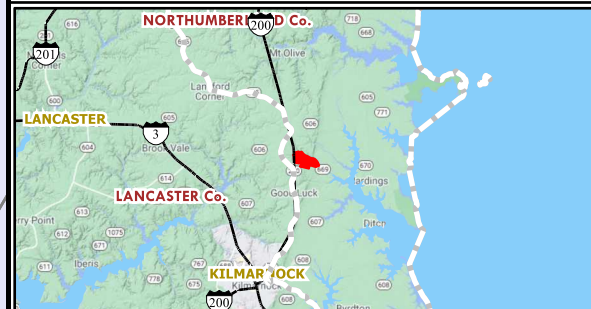
STATE:VA

ACRES: 89.1

Map Scale 1 in =462 ft
Reference Scale 1:5544



AFM Real Estate
AFMRealEstate.com



SOIL SYMBOL	SOIL NAME	FARMLAND	ACRES
KeB	Kempsville fine sandy loam, gently sloping	All areas are prime farmland	1.52
Mx	Mixed alluvial land	Not prime farmland	5.30
SaB	Sassafras fine sandy loam, gently sloping	All areas are prime farmland	45.01
SaC2	Sassafras fine sandy loam, sloping, eroded	Farmland of statewide importance	1.70
SaD2	Sassafras fine sandy loam, strongly sloping, eroded	Farmland of statewide importance	0.00
StE	Steep sandy land	Not prime farmland	35.11



This product is for informational purposes and may not have been prepared for, or suitable for legal, engineering or survey purposes. Users should review or consult the primary data sources to ascertain the usability of the information.