

DIXON

COUNTY: LEE

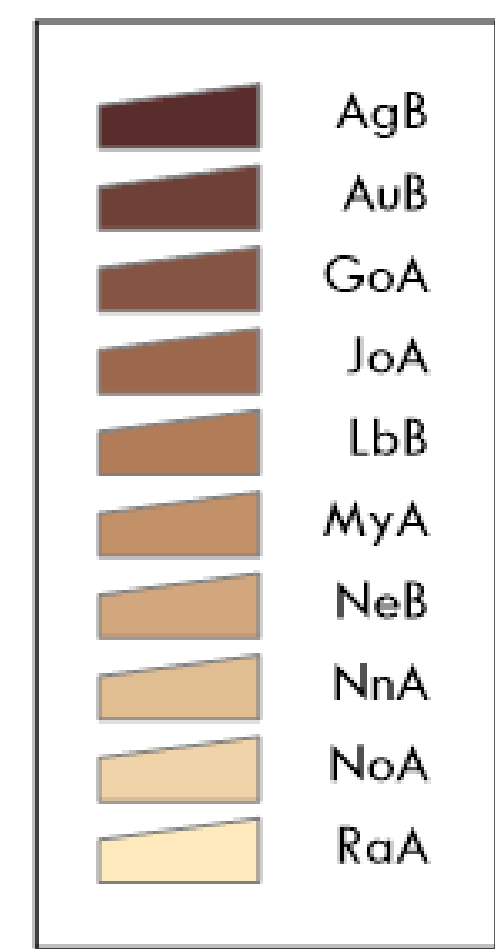
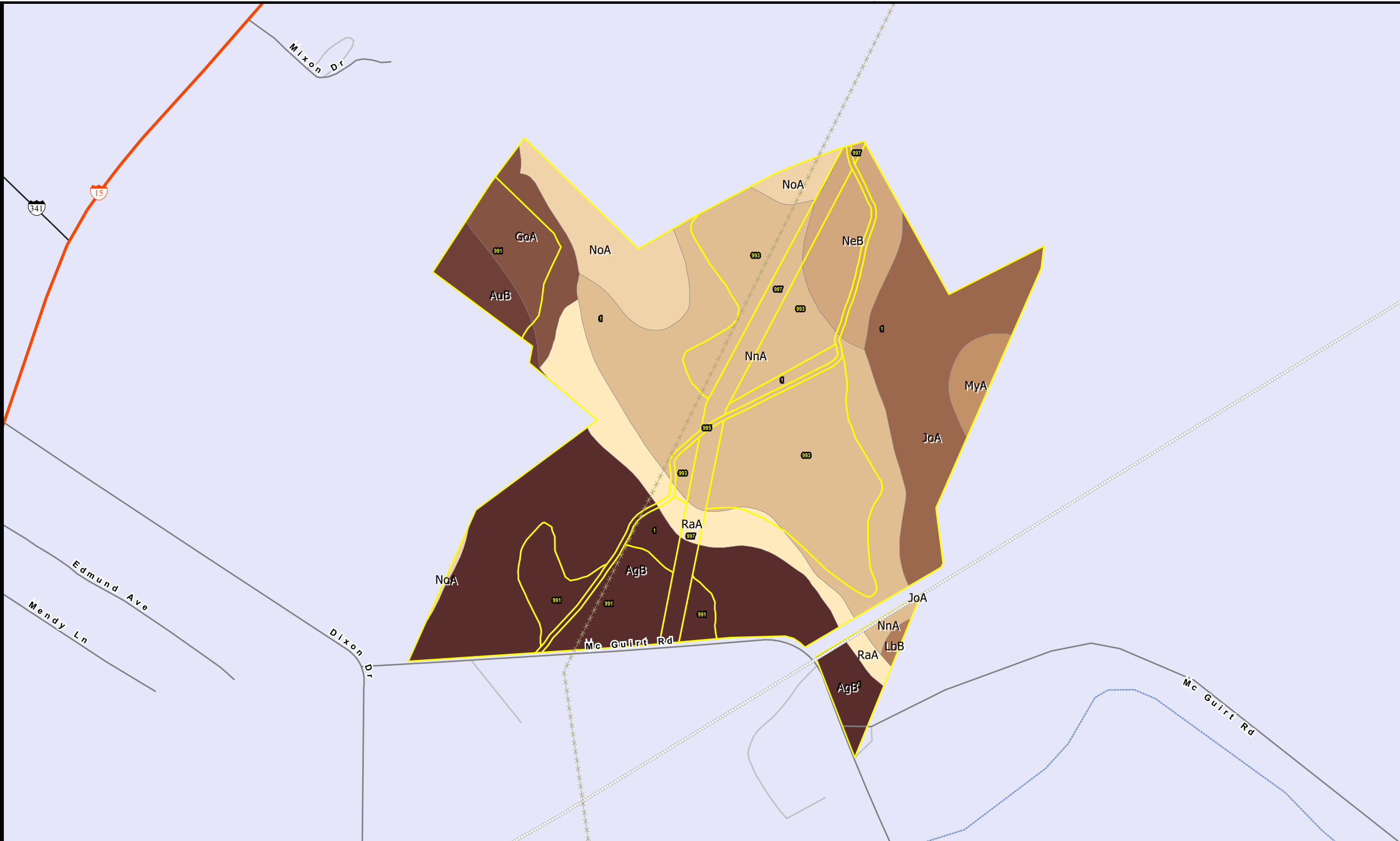
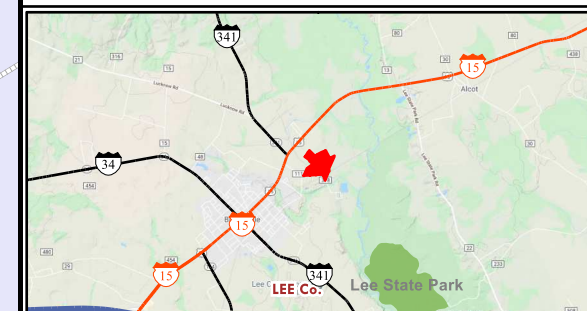
STATE: SC

ACRES: 92.94

Map Scale 1 in = 462 ft
Reference Scale 1:5544



AFM Real Estate
AFMRealEstate.com



SOIL SYMBOL	SOIL NAME	FARMLAND	ACRES	STAND	DOM_S_NAME	DOM_SOIL1	DOM_SOIL2	DOM_SOIL3	ACRES
AgB	Alaga sand, 0 to 4 percent slopes	Not prime farmland	25.00						
AuB	Autryville sand, 0 to 4 percent slopes	Farmland of statewide importance	2.25	1	PINE/HARDWOOD	AgB - 18 ac.	NnA - 12 ac.	JoA - 11 ac.	56.19
GoA	Goldsboro sandy loam, 0 to 2 percent slopes	All areas are prime farmland	4.84						
JoA	Johnston muck, 0 to 2 percent slopes, frequently flooded	Not prime farmland	11.09	991	FIELD	AgB - 6 ac.			10.62
LbB	Lucknow coarse sand, 0 to 4 percent slopes	Not prime farmland	0.26	993	AGRICULTURE	NnA - 17 ac.			20.44
MyA	Myatt-Paxville complex, 0 to 2 percent slopes, occasionally flooded	Farmland of statewide importance	1.50	995	ROAD				1.30
NeB	Noboco loamy sand, 2 to 6 percent slopes	All areas are prime farmland	5.90						
NnA	Noboco-Goldsboro complex, 0 to 2 percent slopes	All areas are prime farmland	32.62	997	POWER LINE				4.39
NoA	Norfolk loamy sand, 0 to 2 percent slopes	All areas are prime farmland	6.30						
RaA	Rains sandy loam, 0 to 2 percent slopes	Farmland of statewide importance	6.41						
TOTAL ACRES = 92.94									



This product is for informational purposes and may not have been prepared for, or suitable for legal, engineering or survey purposes. Users should review or consult the primary data sources to ascertain the usability of the information.