

BOUNDARY MAP

Faulknier Tract +/- 50 Acres

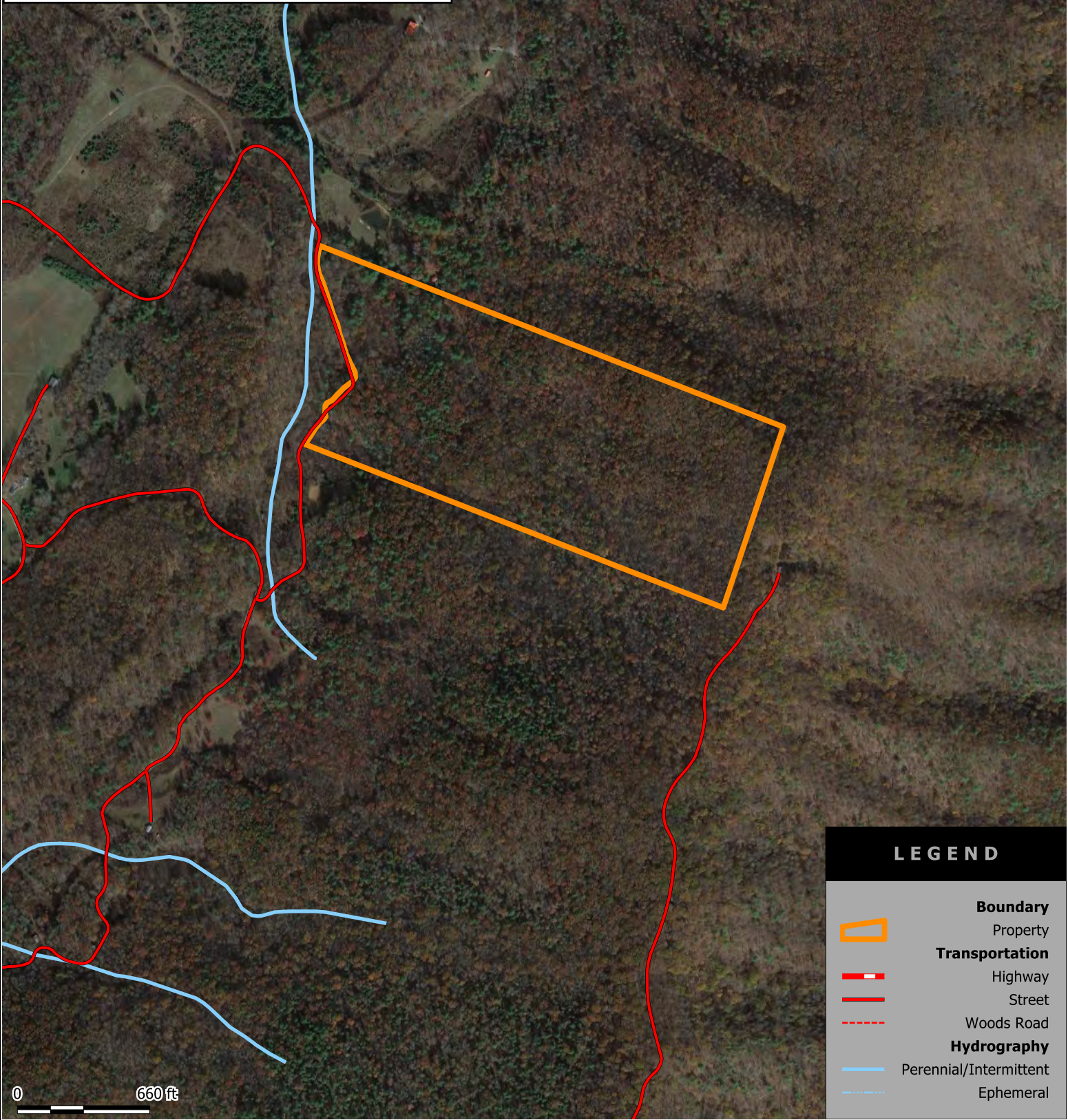


AMERICAN FOREST
MANAGEMENT







OWNER: Gordon M. Faulknier
COUNTY: Monroe, WV
DATE: November 24, 2020
PREPARED BY: Fred Schatzki, RF
PARCEL ID NOS. 6-7-104, 6-7-106
DEED BOOK 0247 PAGE 0153
Mercator
1":660' (1:7,920) or 1" = 10 Chains
80°18'45" W:37°38'36" N
americanforestmanagement.com
(804) 516-2194
fred.schatzki@afmforest.com

This map is for informational purposes and may not have been prepared for or be suitable for legal, engineering, or survey purposes. Users should review or consult the primary data sources to ascertain the usability of the information.

Stevco Rd



LEGEND

-  **Boundary**
 - Property
- Transportation**
 -  Highway
 -  Street
 -  Woods Road
- Hydrography**
 -  Perennial/Intermittent
 -  Ephemeral