

JOHNSON_PARCEL

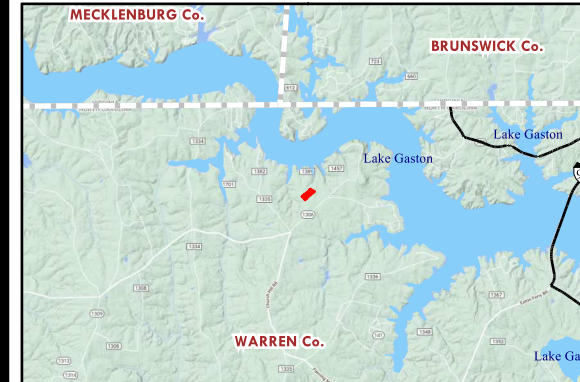
COUNTY: WARREN




STATE: NC

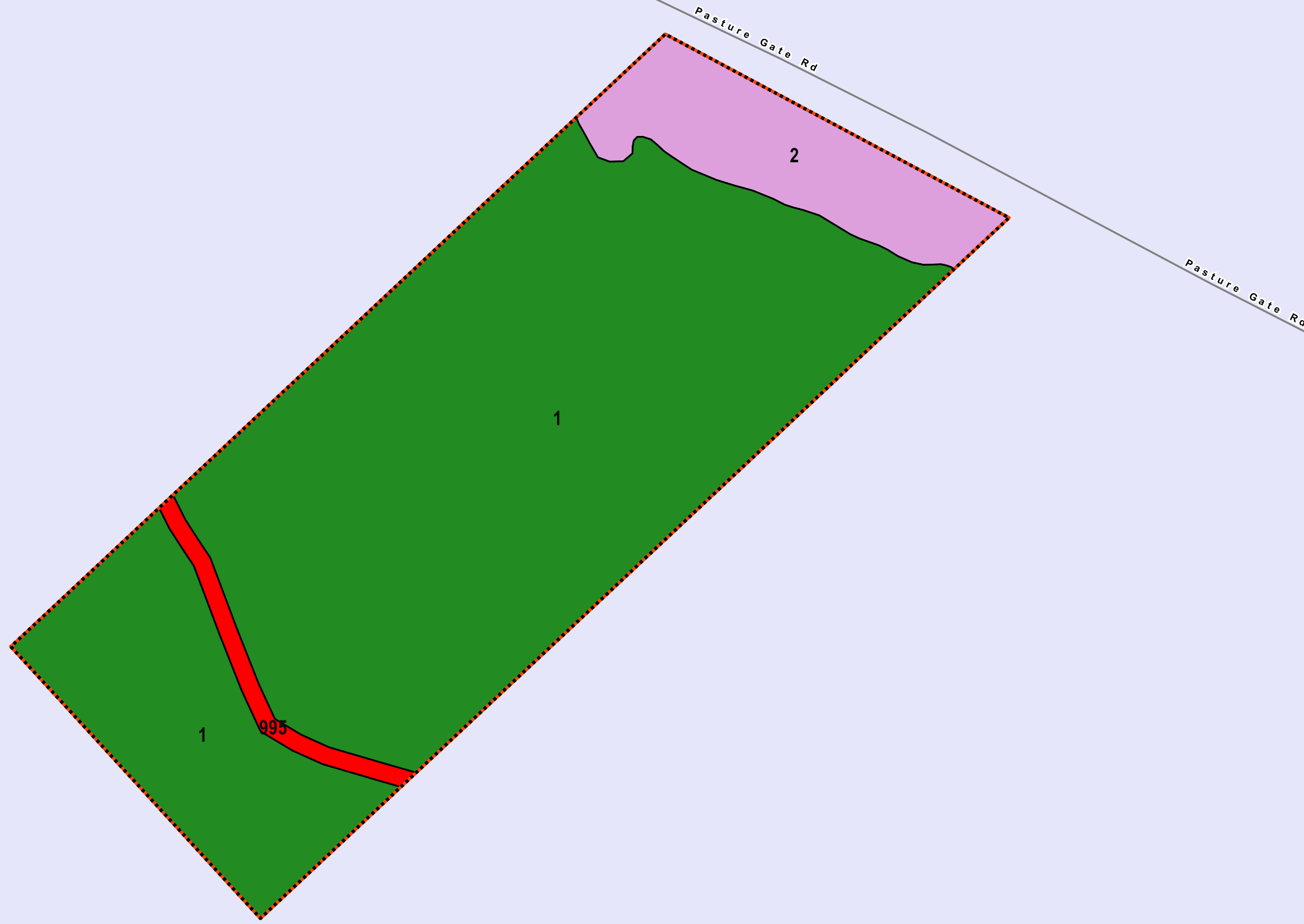
ACRES: 10

Map Scale 1 in : 132 ft
Reference Scale 1:1584

AFM Real Estate
AFMRealEstate.com



-  HARDWOOD - 1.1 ac.
-  PINE - 8.7 ac.
-  ROAD - 0.2 ac.



STAND	YEAR_EST	DOM_S_NAME	ACRES
1	2001	PINE	8.7
2	1960	HARDWOOD	1.1
995	0	ROAD	0.2
			TOTAL ACRES = 10

WARREN Co.



This product is for informational purposes and may not have been prepared for, or suitable for legal, engineering or survey purposes. Users should review or consult the primary data sources to ascertain the usability of the information.