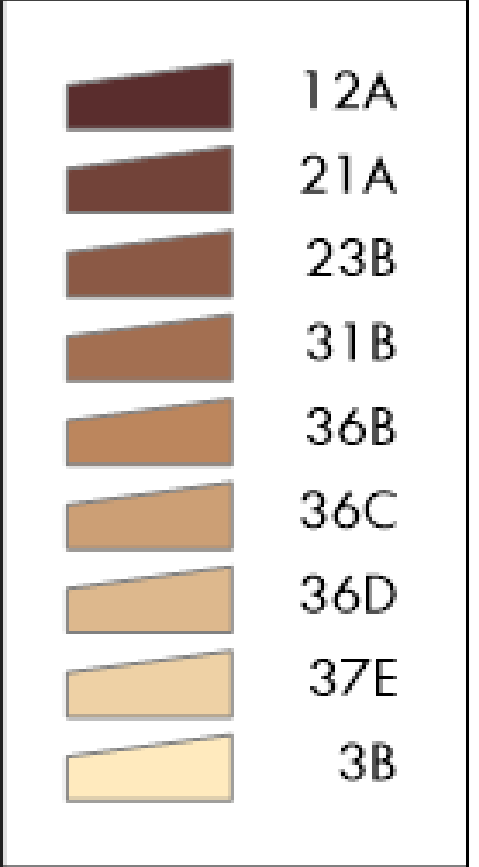
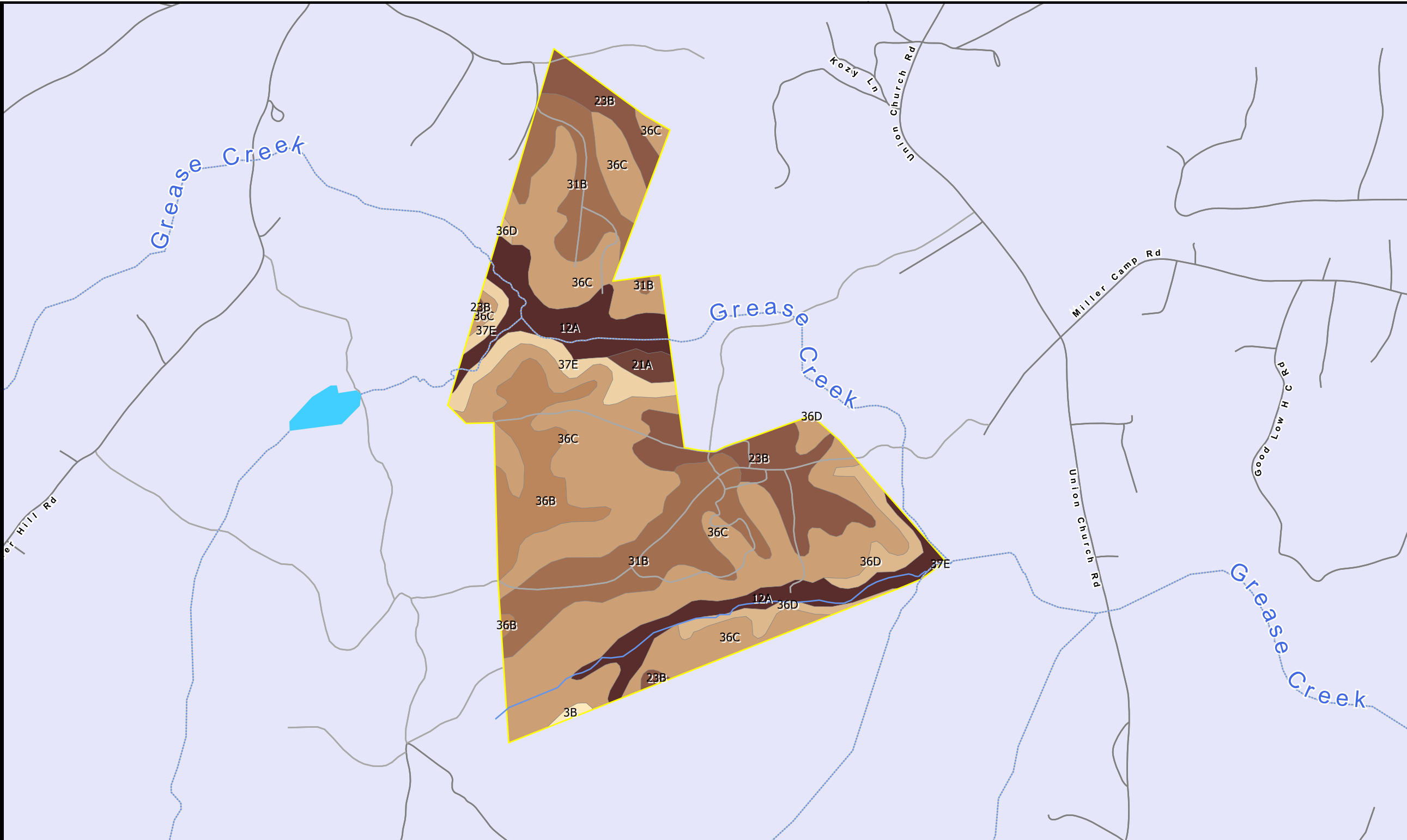
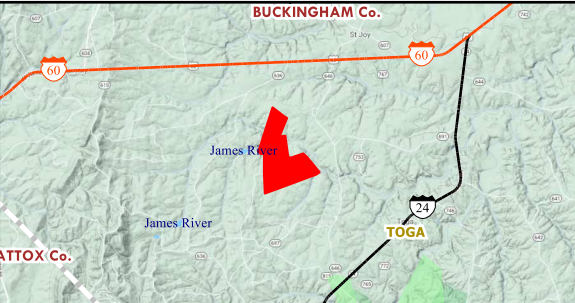


BURRUSS-WRIGHT

COUNTY:BUCKINGHAM
 STATE:VA
 ACRES: 394

Map Scale 1 in :1122 ft
 Reference Scale 1:13464

AFM Real Estate
 AFMRealEstate.com



SOIL SYMBOL	SOIL NAME	FARMLAND	ACRES
12A	Codorus-Hatboro complex, 0 to 3 percent slopes, frequently flooded	Not prime farmland	46.78
21A	Hatboro loam, 0 to 2 percent slopes, frequently flooded	Not prime farmland	3.90
23B	Littlejoe silt loam, 2 to 7 percent slopes	All areas are prime farmland	40.37
31B	Penhook loam, 2 to 7 percent slopes	All areas are prime farmland	66.20
36B	Spears Mountain silt loam, 2 to 7 percent slopes	All areas are prime farmland	27.68
36C	Spears Mountain silt loam, 7 to 15 percent slopes	Farmland of statewide importance	181.95
36D	Spears Mountain silt loam, 15 to 25 percent slopes	Farmland of statewide importance	13.32
37E	Spears Mountain-Bugley complex, 25 to 50 percent slopes	Not prime farmland	14.02
3B	Appomattox-Penhook complex, 2 to 7 percent slopes	All areas are prime farmland	0.98



This product is for informational purposes and may not have been prepared for, or suitable for legal, engineering or survey purposes. Users should review or consult the primary data sources to ascertain the usability of the information.