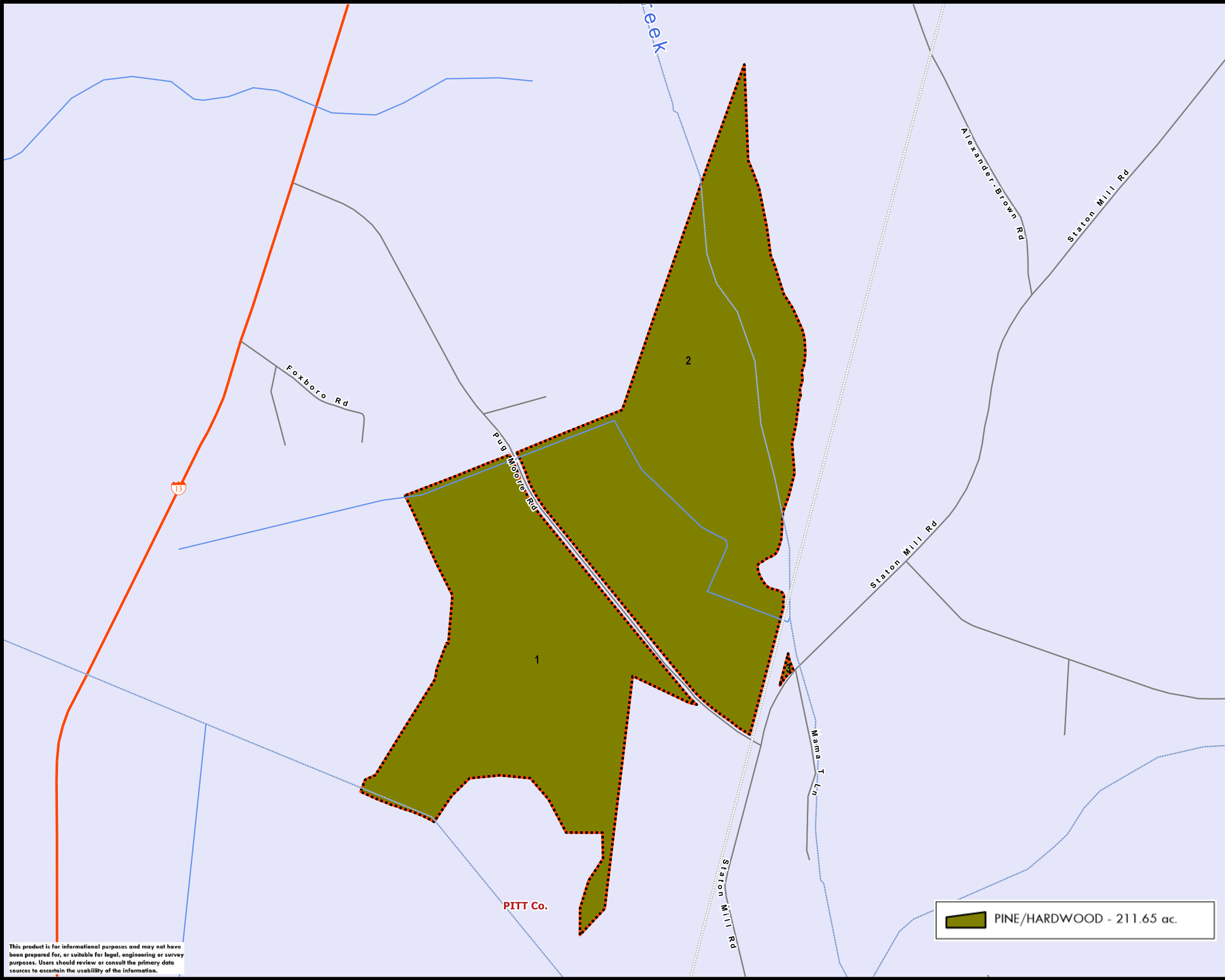
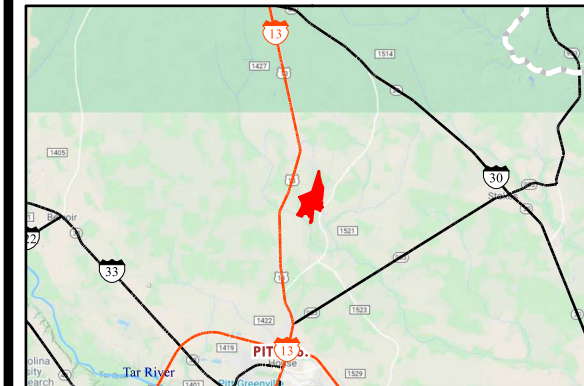


ANDREWS_FAMILY_FARM


COUNTY: PITT
STATE: NC
ACRES: 211.65

Map Scale 1 in : 726 ft
Reference Scale 1: 8712

AFM Real Estate
AFMRealEstate.com



STAND	YEAR_EST	ORIGIN	DOM_S_NAME	S_T_DESC	ACRES
1	0	NATURAL	PINE/HARDWOOD		89.71
2	0	NATURAL	PINE/HARDWOOD		121.75
3	0	NATURAL	PINE/HARDWOOD		0.19
TOTAL ACRES =					211.65

 PINE/HARDWOOD - 211.65 ac.



This product is for informational purposes and may not have been prepared for, or suitable for legal, engineering or survey purposes. Users should review or consult the primary data sources to ascertain the usability of the information.