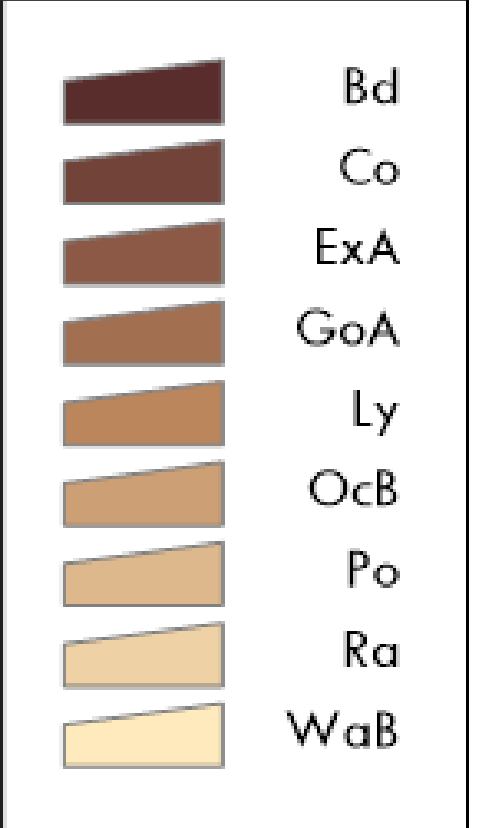
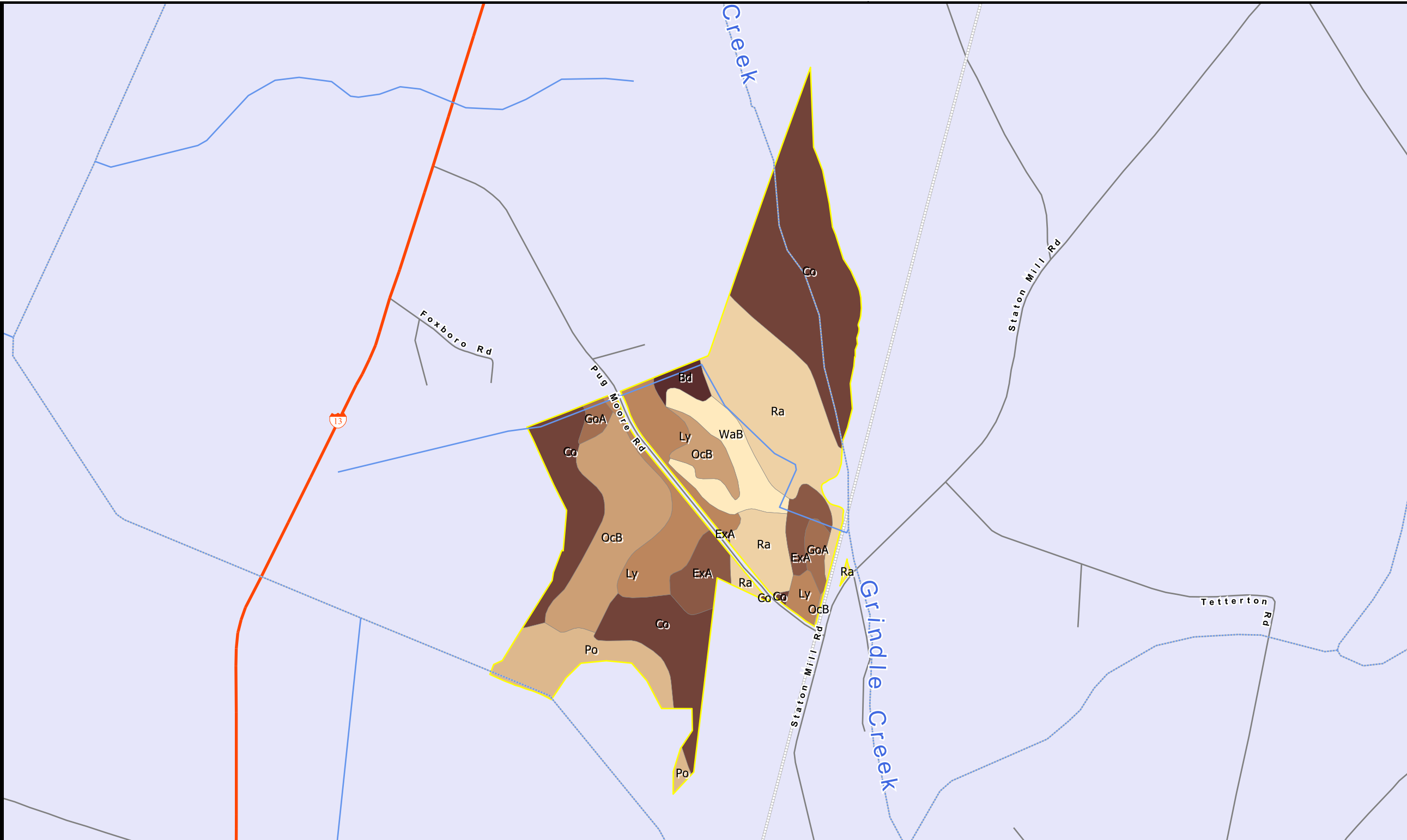
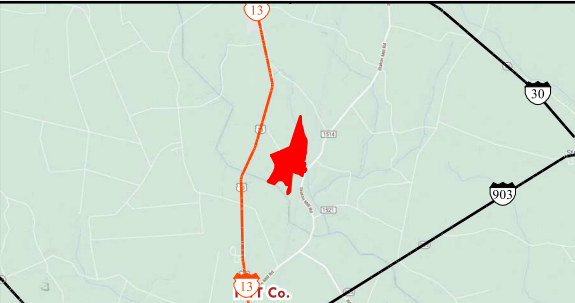


ANDREWS_FAMILY_FARM

COUNTY: PITT
STATE: NC
ACRES: 211.65

Map Scale 1 in : 990 ft
Reference Scale 1:11880

AFM Real Estate
AFMRealEstate.com



SOIL SYMBOL	SOIL NAME	FARMLAND	ACRES
Bd	Bladen fine sandy loam	Not prime farmland	2.90
Co	Coxville fine sandy loam	Farmland of statewide importance	74.03
ExA	Exum fine sandy loam, 0 to 1 percent slopes	All areas are prime farmland	10.91
GoA	Goldsboro sandy loam, 0 to 1 percent slopes	All areas are prime farmland	4.40
Ly	Lynchburg fine sandy loam	Prime farmland if drained	21.44
OcB	Ocilla loamy fine sand, 0 to 4 percent slopes	Not prime farmland	29.60
Po	Portsmouth loam	Prime farmland if drained	15.54
Ra	Rains fine sandy loam	Prime farmland if drained	40.97
WaB	Wagram loamy sand, 0 to 6 percent slopes	Farmland of statewide importance	11.89



This product is for informational purposes and may not have been prepared for, or suitable for legal, engineering or survey purposes. Users should review or consult the primary data sources to ascertain the usability of the information.