

ABCEDEF_FARM

COUNTY: TYRRELL

STATE: NC

ACRES: 1027.49




Map Scale 1 in :1518 ft
Reference Scale 1:18216

AFM Real Estate
AFMRealEstate.com



TYRRELL Co.

Compartment - 1					
STAND	YEAR_EST	ORIGIN	DOM_S_NAME	S_T_DESC	ACRES
1	0	OPEN	FARMLAND	AG FIELD	281.98
11	0	OPEN	UNDEFINED	UNDEFINED	3.82
12	0	NATURAL	HARDWOOD/PINE		4.71
					TOTAL ACRES = 290.51
Compartment - 2					
STAND	YEAR_EST	ORIGIN	DOM_S_NAME	S_T_DESC	ACRES
2	0	OPEN	FARMLAND	AG FIELD	55.26
					TOTAL ACRES = 55.26
Compartment - 3					
STAND	YEAR_EST	ORIGIN	DOM_S_NAME	S_T_DESC	ACRES
3	0	OPEN	FARMLAND	AG FIELD	236.12
31	0	NATURAL	HARDWOOD/PINE		45.50
32	0	NATURAL	HARDWOOD/PINE		16.39
					TOTAL ACRES = 298.01
Compartment - 4					
STAND	YEAR_EST	ORIGIN	DOM_S_NAME	S_T_DESC	ACRES
4	0	OPEN	FARMLAND	AG FIELD	18.09
41	0	NATURAL	HARDWOOD/PINE		43.51
					TOTAL ACRES = 61.60
Compartment - 5					
STAND	YEAR_EST	ORIGIN	DOM_S_NAME	S_T_DESC	ACRES
5	0	OPEN	FARMLAND	AG FIELD	201.25
					TOTAL ACRES = 201.25
Compartment - 6					
STAND	YEAR_EST	ORIGIN	DOM_S_NAME	S_T_DESC	ACRES
6	0	OPEN	FARMLAND	AG FIELD	0.28
6	0	OPEN	FARMLAND	AG FIELD	120.58
					TOTAL ACRES = 120.86

	FARMLAND - 913.56 ac.
	HARDWOOD/PINE - 110.11 ac.
	UNDEFINED - 3.82 ac.



This product is for informational purposes and may not have been prepared for, or suitable for legal, engineering or survey purposes. Users should review or consult the primary data sources to ascertain the usability of the information.