
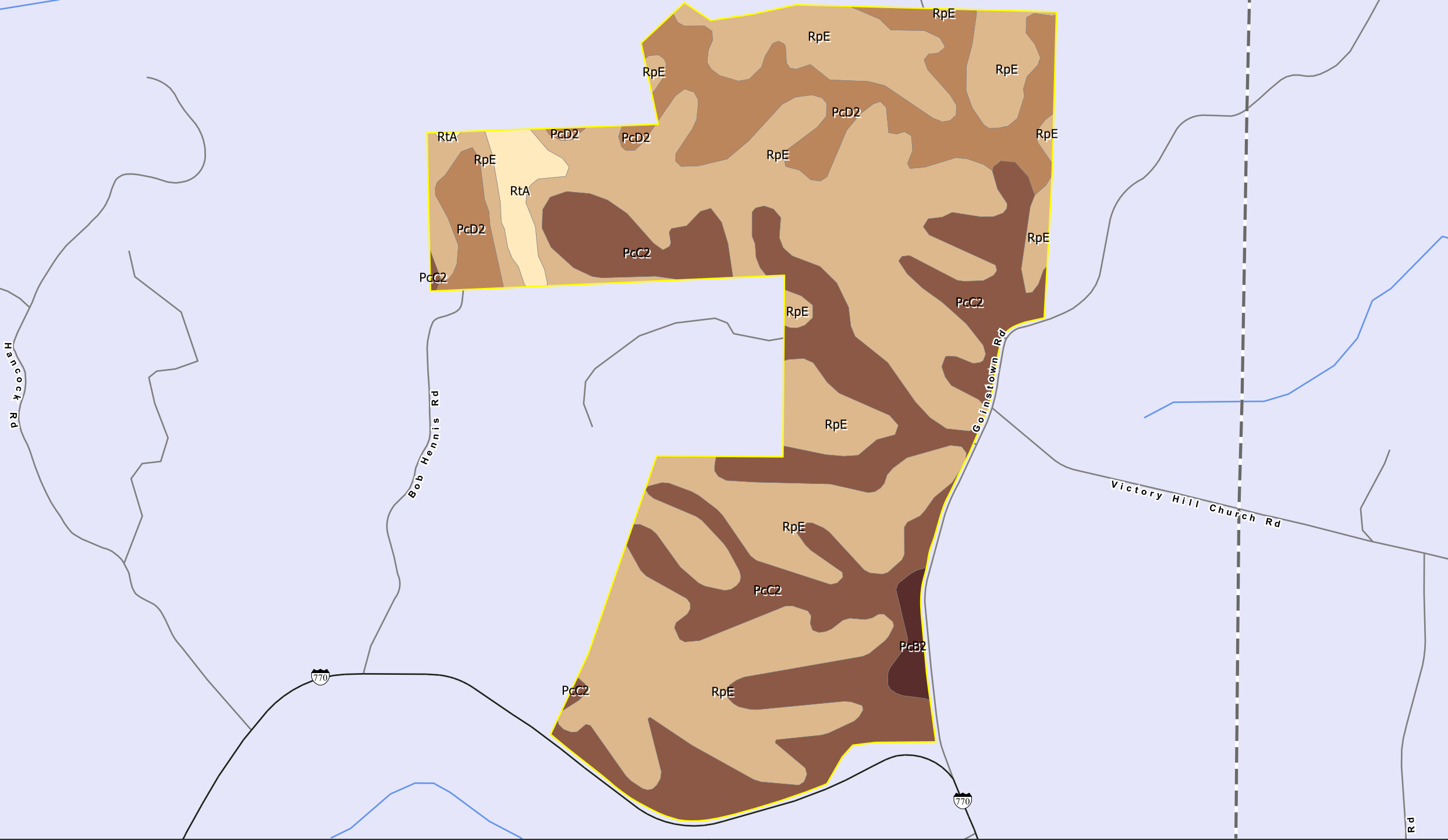
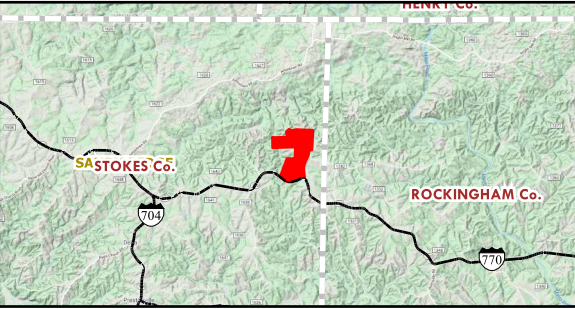


COUNTY: STOKES
 STATE: NC
 ACRES: 339

Map Scale 1 in : 792 ft
 Reference Scale 1:9504



AFM Real Estate
 AFMRealEstate.com



SOIL SYMBOL	SOIL NAME	FARMLAND	ACRES
PcB2	Fairview-Poplar Forest complex, 2 to 8 percent slopes, moderately eroded	All areas are prime farmland	3.69
PcC2	Fairview-Poplar Forest complex, 8 to 15 percent slopes, moderately eroded	Farmland of statewide importance	98.01
PcD2	Fairview-Poplar Forest complex, 15 to 25 percent slopes, moderately eroded	Not prime farmland	43.56
RpE	Rhodiss, Fairview, and Stott Knob soils, 25 to 60 percent slopes	Not prime farmland	183.49
RtA	Dan River and Comus soils, 0 to 4 percent slopes, occasionally flooded	All areas are prime farmland	7.19



This product is for informational purposes and may not have been prepared for, or suitable for legal, engineering or survey purposes. Users should review or consult the primary data sources to ascertain the usability of the information.