
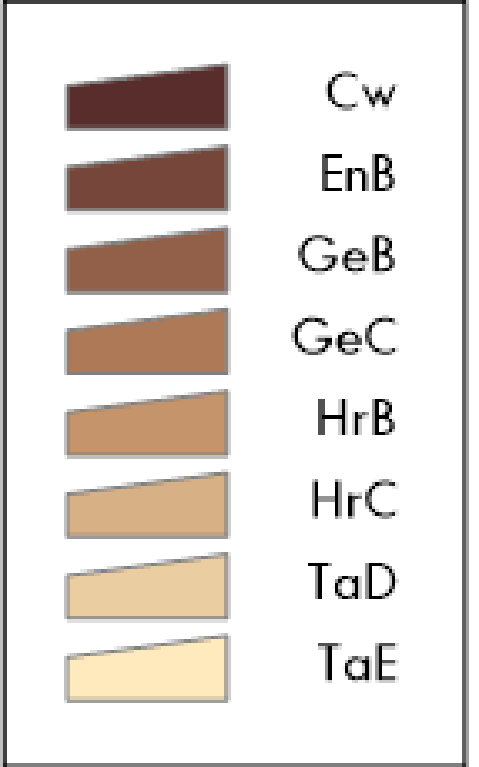
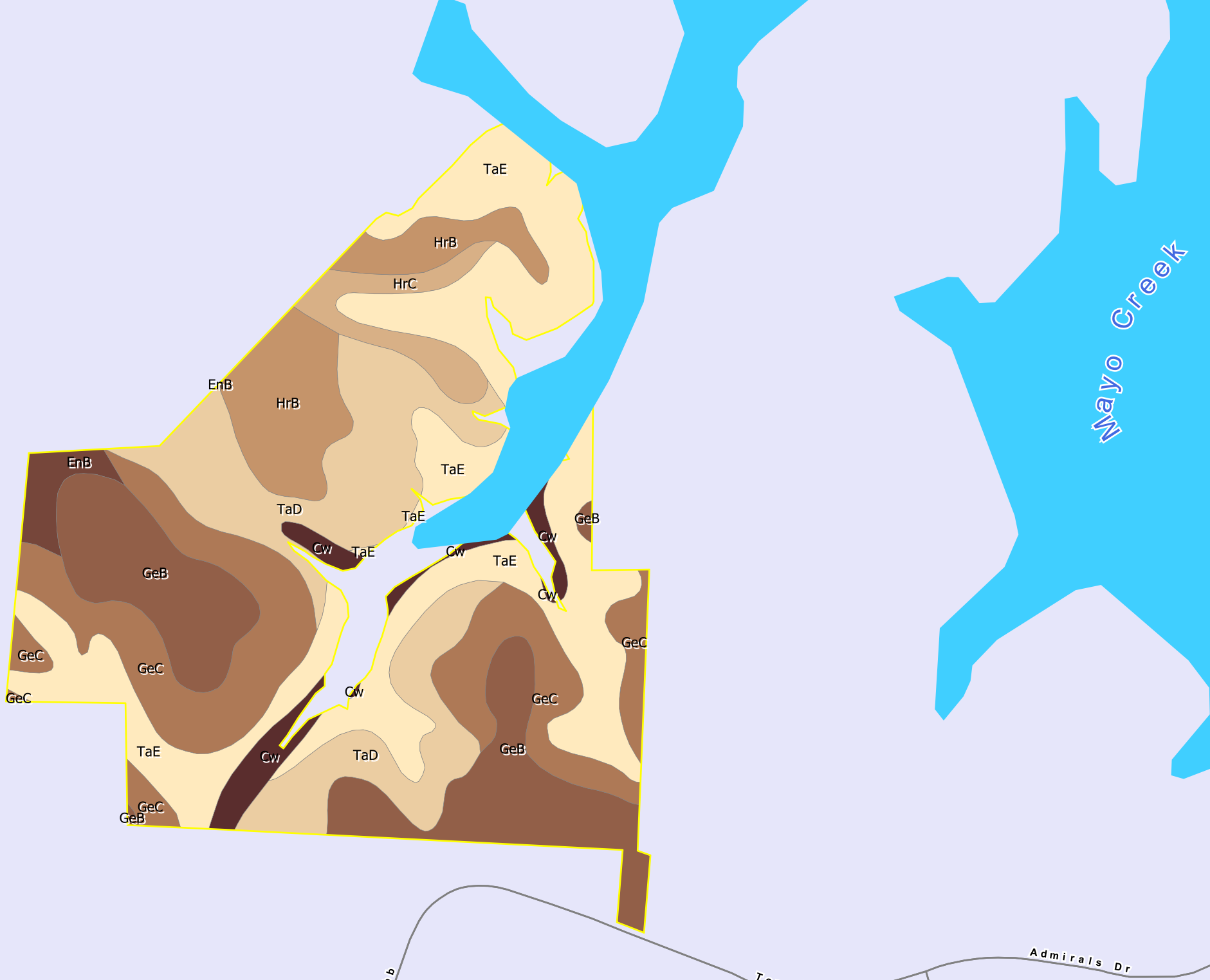
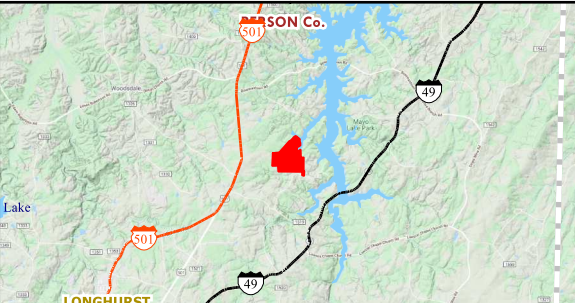


MAYO_LAKE_TRACT

COUNTY: PERSON
 STATE: NC
 ACRES: 185.55



AFM Real Estate
 AFMRealEstate.com



SOIL SYMBOL	SOIL NAME	FARMLAND	ACRES
Cw	Chewacla and Wehadkee loams, frequently flooded	Prime farmland if drained and either protected from flooding or not frequently flooded during the gr	5.87
EnB	Enon fine sandy loam, 2 to 6 percent slopes	All areas are prime farmland	3.03
GeB	Georgeville loam, 2 to 6 percent slopes	All areas are prime farmland	30.95
GeC	Georgeville loam, 6 to 10 percent slopes	Farmland of statewide importance	33.42
HrB	Herndon loam, 2 to 6 percent slopes	All areas are prime farmland	15.99
HrC	Herndon loam, 6 to 10 percent slopes	Farmland of statewide importance	6.13
TaD	Tatum loam, 10 to 15 percent slopes	Farmland of statewide importance	34.62
TaE	Tatum loam, 15 to 35 percent slopes	Not prime farmland	54.76



This product is for informational purposes and may not have been prepared for, or suitable for legal, engineering or survey purposes. Users should review or consult the primary data sources to ascertain the usability of the information.