

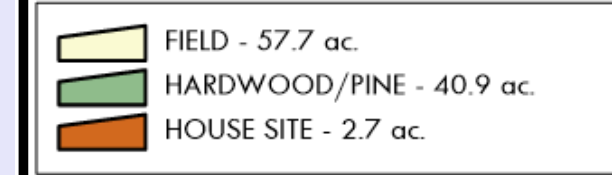
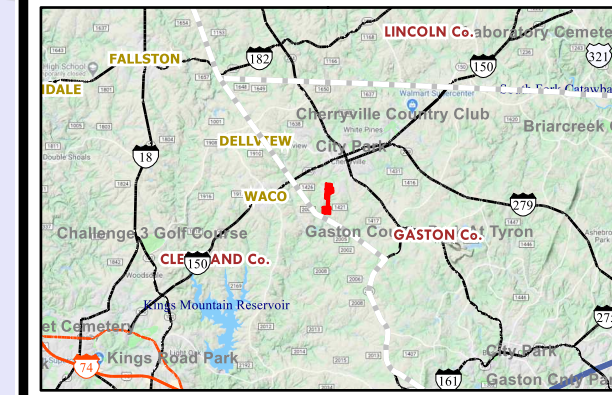
CARROLL TRACT

COUNTY: GASTON

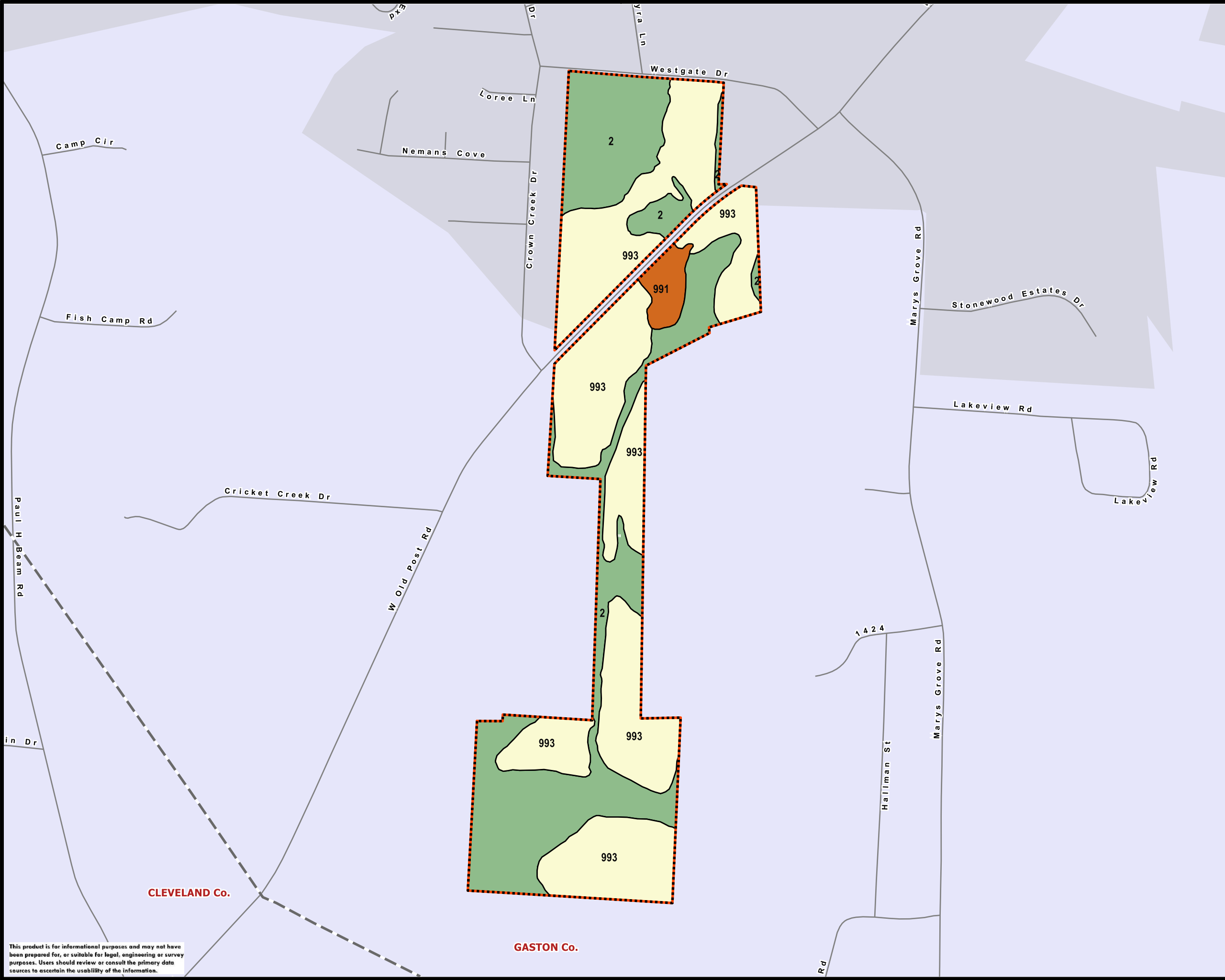
STATE: NC

ACRES: 101.3

Map Scale 1 in : 594 ft
Reference Scale 1:7128
American Forest Management Inc.
www.americanforestmanagement.com
(704) 527-6780
sean.mather@afmforest.com



STAND	ORIGIN	DOM_S_NAME	S_T_DESC	ACRES
2	NATURAL	HARDWOOD/PINE		40.9
991	OPEN	HOUSE SITE	HOMESITE	2.7
993	OPEN	FIELD	FIELD	57.7
TOTAL ACRES =				101.3



This product is for informational purposes and may not have been prepared for, or suitable for legal, engineering or survey purposes. Users should review or consult the primary data sources to ascertain the usability of the information.

