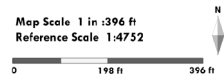

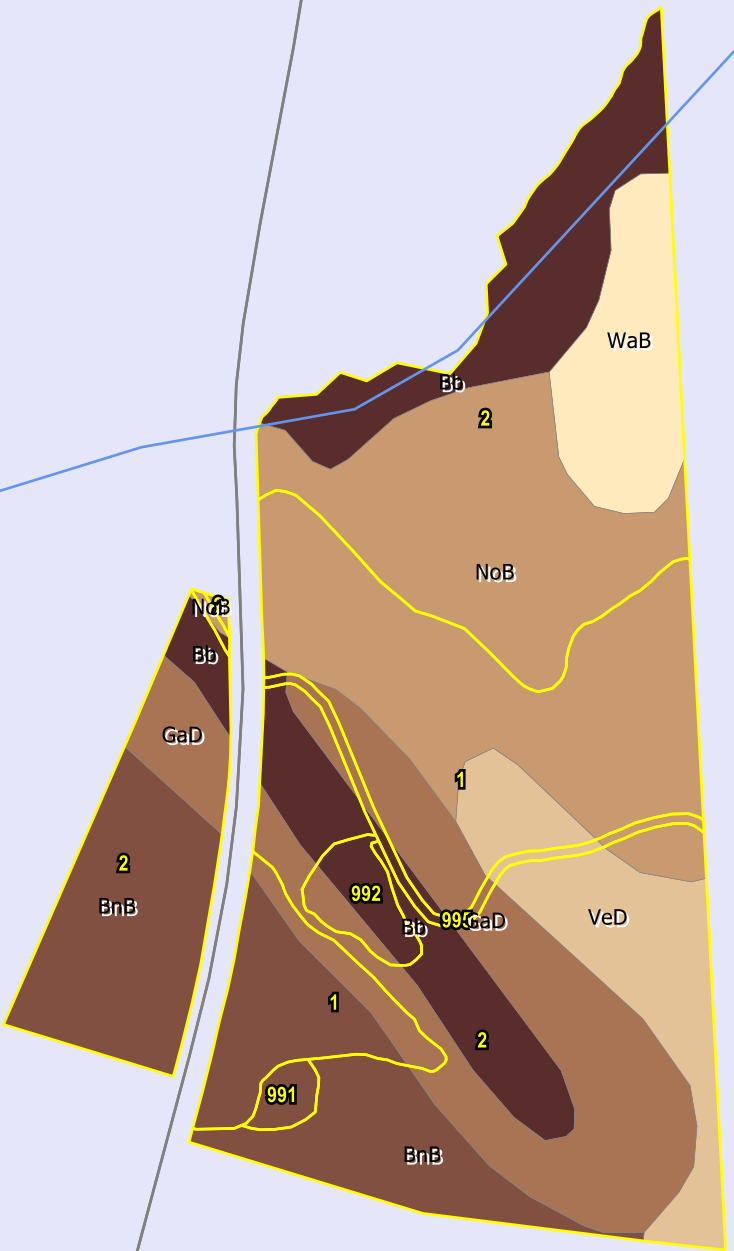
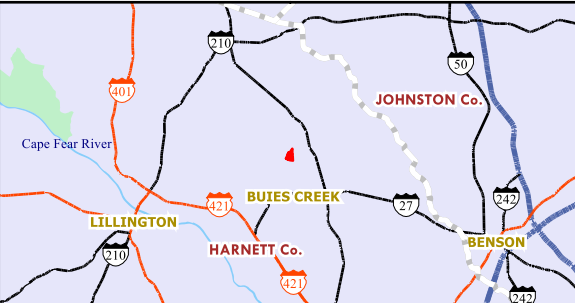


ROBERTS_FAMILY_FARM

COUNTY:HARNETT
STATE:NC
ACRES: 47.26



American Forest Management Inc.
www.americanforestmanagement.com
(704) 527-6780
sean.mather@afmforest.com



SOIL SYMBOL	SOIL NAME	FARMLAND	ACRES	STAND	ORIGIN	DOM_S_NAME	DOM_SOIL1	DOM_SOIL2	DOM_SOIL3	ACRES
Bb	Bibb soils, frequently flooded	Not prime farmland	7.78	1	OPEN	AGRICULTURE	NoB - 7 ac.			12.16
BnB	Blaney loamy sand, 2 to 8 percent slopes	Farmland of statewide importance	9.24	2	NATURAL	HARDWOOD	NoB - 7 ac.	Bb - 7 ac.	BnB - 7 ac.	33.25
GaD	Gilead loamy sand, 8 to 15 percent slopes	Farmland of statewide importance	8.72	991	OPEN	HOUSE SITE				0.35
NoB	Norfolk loamy sand, 2 to 6 percent slopes	All areas are prime farmland	14.27	992	OPEN	POND				0.85
VeD	Vaucluse gravelly loamy sand, 8 to 15 percent slopes	Not prime farmland	4.25	995	OPEN	ROAD				0.65
WaB	Wagram loamy sand, 0 to 6 percent slopes	Farmland of statewide importance	3.06							
TOTAL ACRES = 47.26										



AMERICAN FOREST
MANAGEMENT

This product is for informational purposes and may not have been prepared for, or suitable for legal, engineering or survey purposes. Users should review or consult the primary data sources to ascertain the usability of the information.