

# TOPOGRAPHIC MAP

## Lansing Creek Tract - 6.5 ac



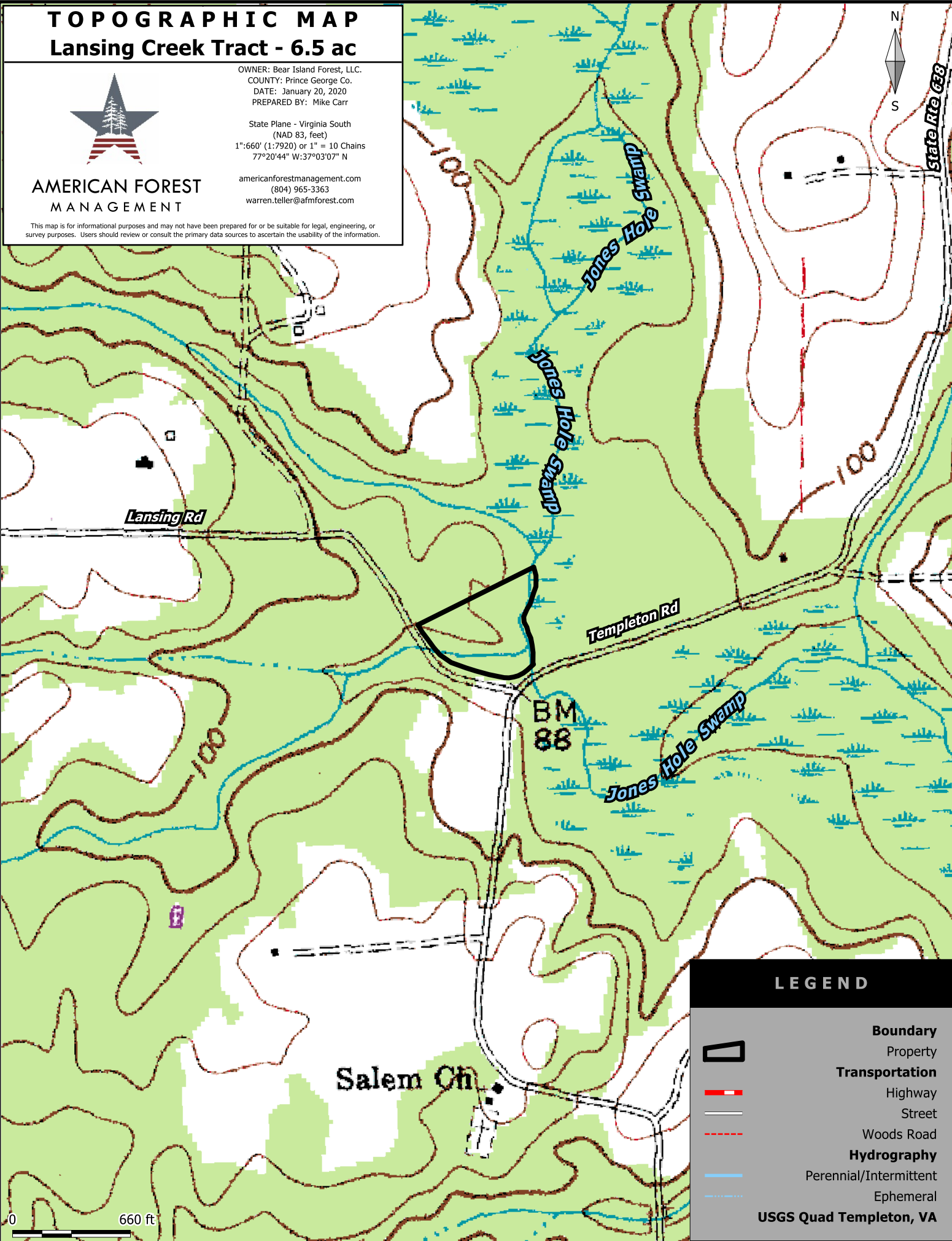
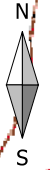
**AMERICAN FOREST  
MANAGEMENT**

This map is for informational purposes and may not have been prepared for or be suitable for legal, engineering, or survey purposes. Users should review or consult the primary data sources to ascertain the usability of the information.







OWNER: Bear Island Forest, LLC.  
 COUNTY: Prince George Co.  
 DATE: January 20, 2020  
 PREPARED BY: Mike Carr

State Plane - Virginia South  
 (NAD 83, feet)  
 1":660' (1:7920) or 1" = 10 Chains  
 77°20'44" W:37°03'07" N

americanforestmanagement.com  
 (804) 965-3363  
 warren.teller@afmforest.com



### LEGEND

-  **Boundary**  
Property
-  **Transportation**  
Highway
-  Street
-  Woods Road
- Hydrography**
-  Perennial/Intermittent
-  Ephemeral
- USGS Quad Templeton, VA**