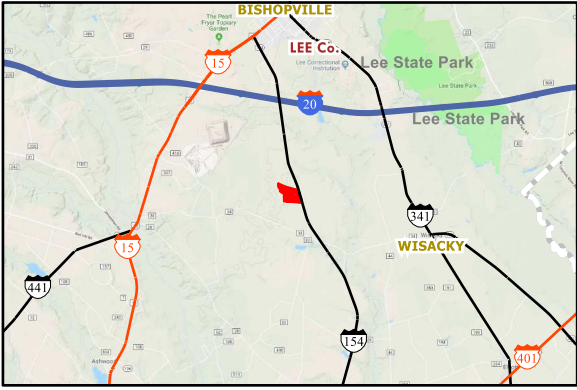




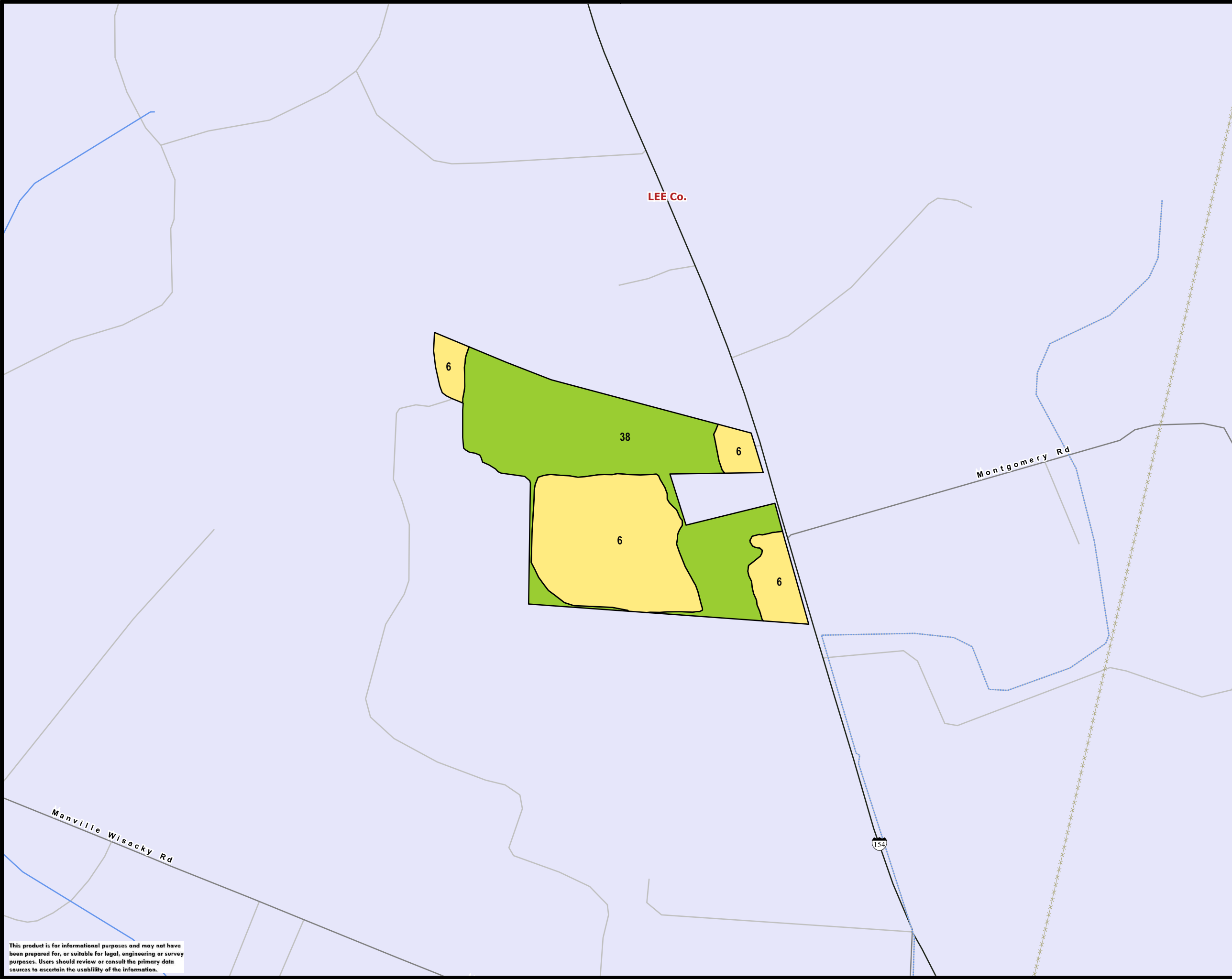
County: LEE
State: SC
ACRES: 67.4

Map Scale 1 in :660 ft
 Reference Scale 1:7920
 American Forest Management Inc.
 www.americanforestmanagement.com
 (704) 527-6780
 sean.mather@afmforest.com



 AGRICULTURE - 31.2 ac.
 PINE - 36.2 ac.

STAND	DOM_S_NAME	S_T_DESC	ACRES
6	AGRICULTURE	AG FIELD	31.2
38	PINE	UPLAND	36.2
TOTAL ACRES =			67.4



This product is for informational purposes and may not have been prepared for, or suitable for legal, engineering or survey purposes. Users should review or consult the primary data sources to ascertain the usability of the information.

