

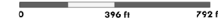
PORCHER

COUNTY: BERKELEY

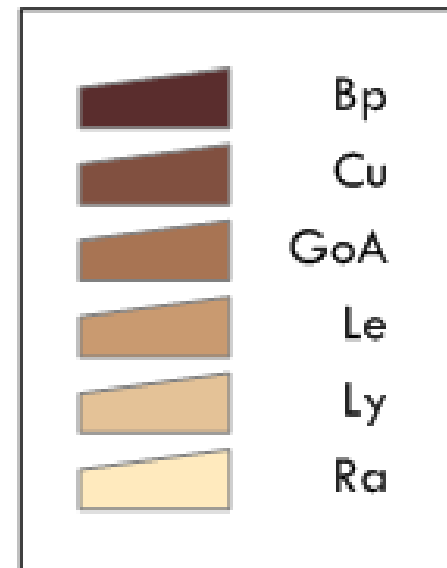
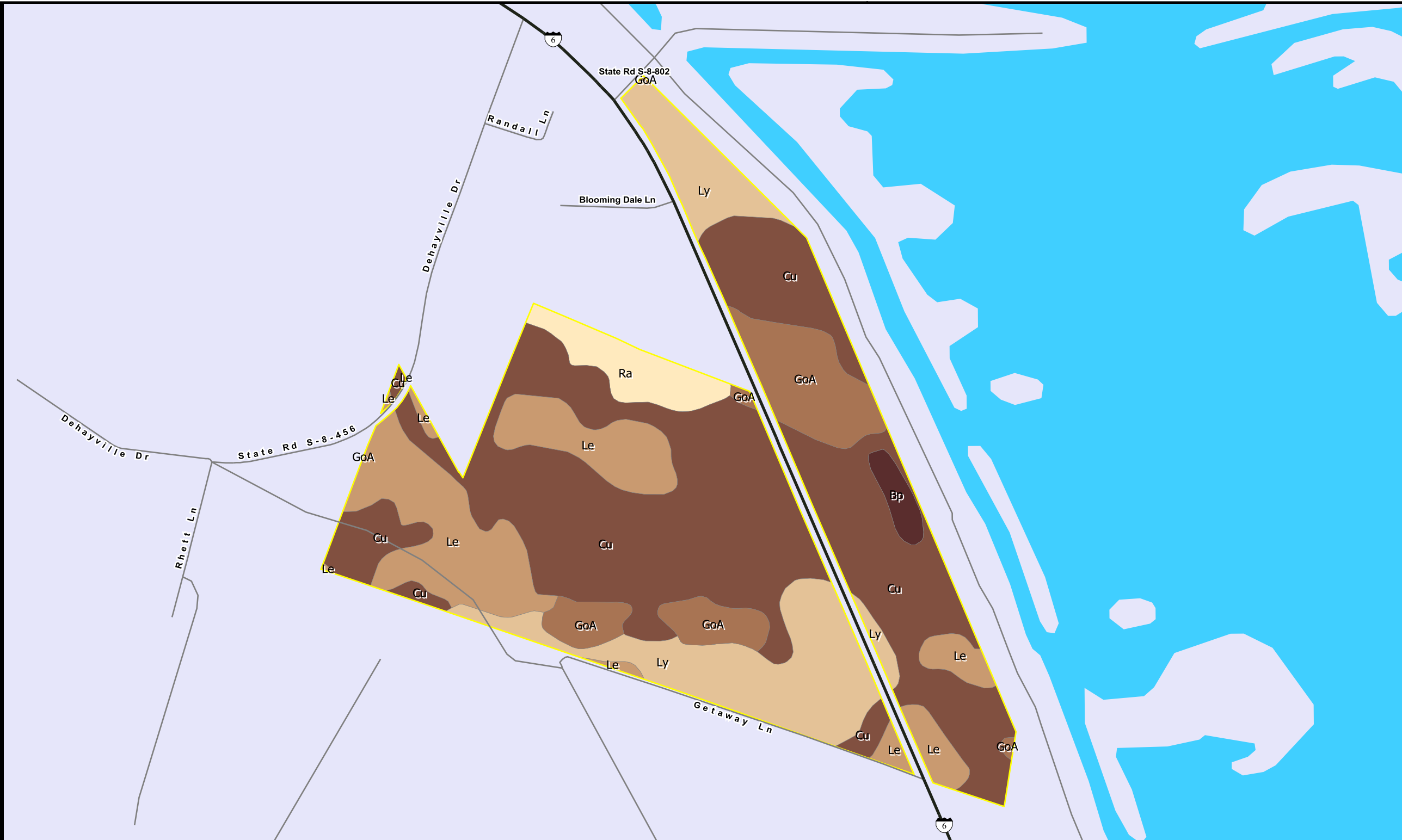
STATE: SC

ACRES: 268.59

Map Scale 1 in : 792 ft
Reference Scale 1:9504



American Forest Management Inc.
www.americanforestmanagement.com
(704) 527-6780
sean.mather@afmforest.com



SOIL SYMBOL	SOIL NAME	FARMLAND	ACRES
Bp	Borrow pits	Not prime farmland	3.31
Cu	Coxville fine sandy loam	Farmland of statewide importance	140.61
GoA	Goldsboro loamy sand, 0 to 2 percent slopes	All areas are prime farmland	25.54
Le	Lenoir fine sandy loam	Farmland of statewide importance	46.44
Ly	Lynchburg fine sandy loam	Not prime farmland	43.80
Ra	Rains fine sandy loam	Farmland of statewide importance	10.48



AMERICAN FOREST
MANAGEMENT

This product is for informational purposes and may not have been prepared for, or suitable for legal, engineering or survey purposes. Users should review or consult the primary data sources to ascertain the usability of the information.