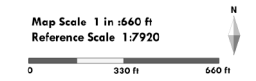
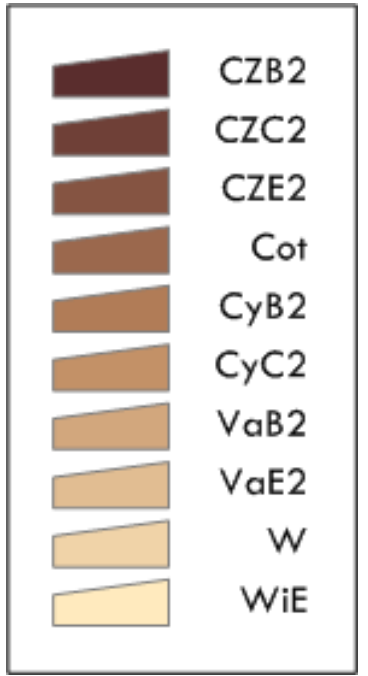
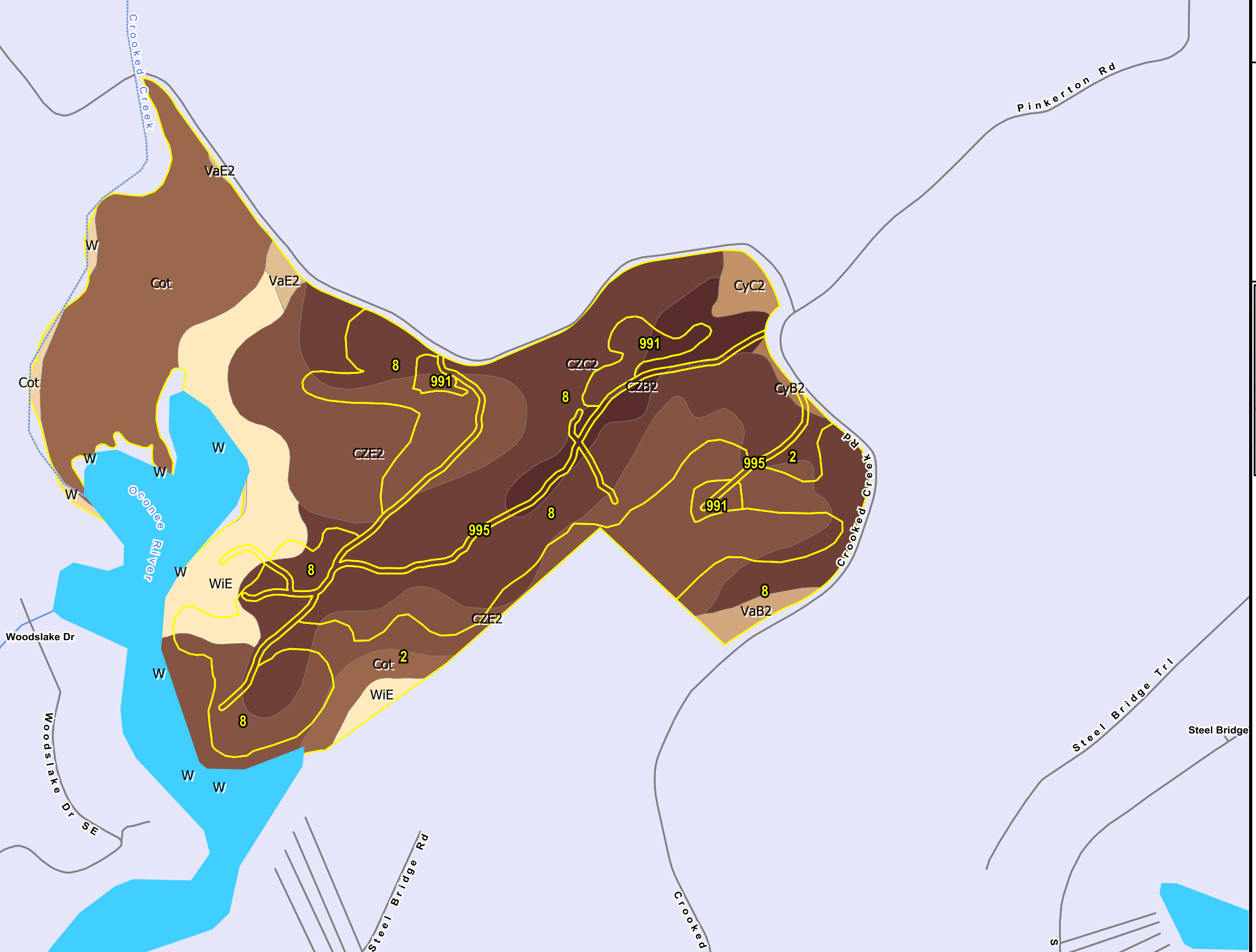
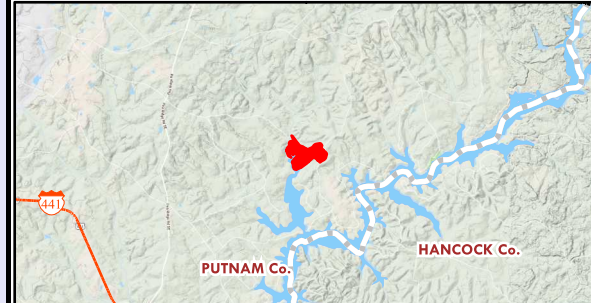


CROOKED_CREEK_PRESERVE

COUNTY: PUTNAM
STATE: GA
ACRES: 184.4



American Forest Management Inc.
www.americanforestmanagement.com
(704) 527-6780
sean.mather@afmforest.com



SOIL SYMBOL	SOIL NAME	FARMLAND	ACRES	STAND	DOM_S_NAME	DOM_SOIL1	DOM_SOIL2	DOM_SOIL3	ACRES
CZB2	Cecil sandy clay loam, 2 to 6 percent slopes, eroded	Farmland of statewide importance	8.39	2	HARDWOOD	CZE2 - 33 ac.	Cot - 33 ac.	WiE - 15 ac.	90.0
CZC2	Cecil sandy clay loam, 6 to 10 percent slopes, eroded	Not prime farmland	60.74						
CZE2	Cecil sandy clay loam, 10 to 25 percent slopes, eroded	Not prime farmland	61.16	8	PINE	CZC2 - 48 ac.	CZE2 - 25 ac.	CZB2 - 6 ac.	84.5
Cot	Congaree and Toccoa soils	Farmland of statewide importance	32.62						
CyB2	Cecil sandy loam, 2 to 6 percent slopes, eroded	All areas are prime farmland	0.61	991	FIELD				4.5
CyC2	Cecil sandy loam, 6 to 10 percent slopes, eroded	Farmland of statewide importance	2.09						
VaB2	Vance sandy loam, 2 to 6 percent slopes, eroded	All areas are prime farmland	1.74	995	ROAD				5.4
VaE2	Vance sandy loam, 10 to 25 percent slopes, eroded	Not prime farmland	0.98						
W	Water	Not prime farmland	2.46						
WiE	Wilkes soils, 10 to 25 percent slopes	Not prime farmland	17.45						
TOTAL ACRES = 184.4									



AMERICAN FOREST
MANAGEMENT

This product is for informational purposes and may not have been prepared for, or suitable for legal, engineering or survey purposes. Users should review or consult the primary data sources to ascertain the usability of the information.