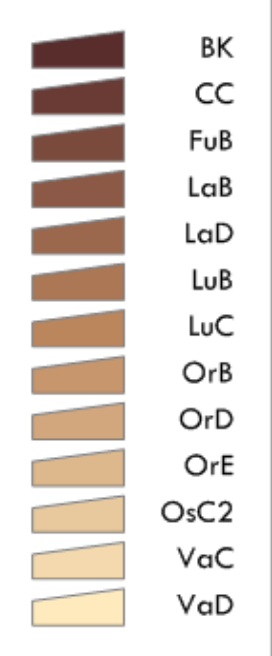
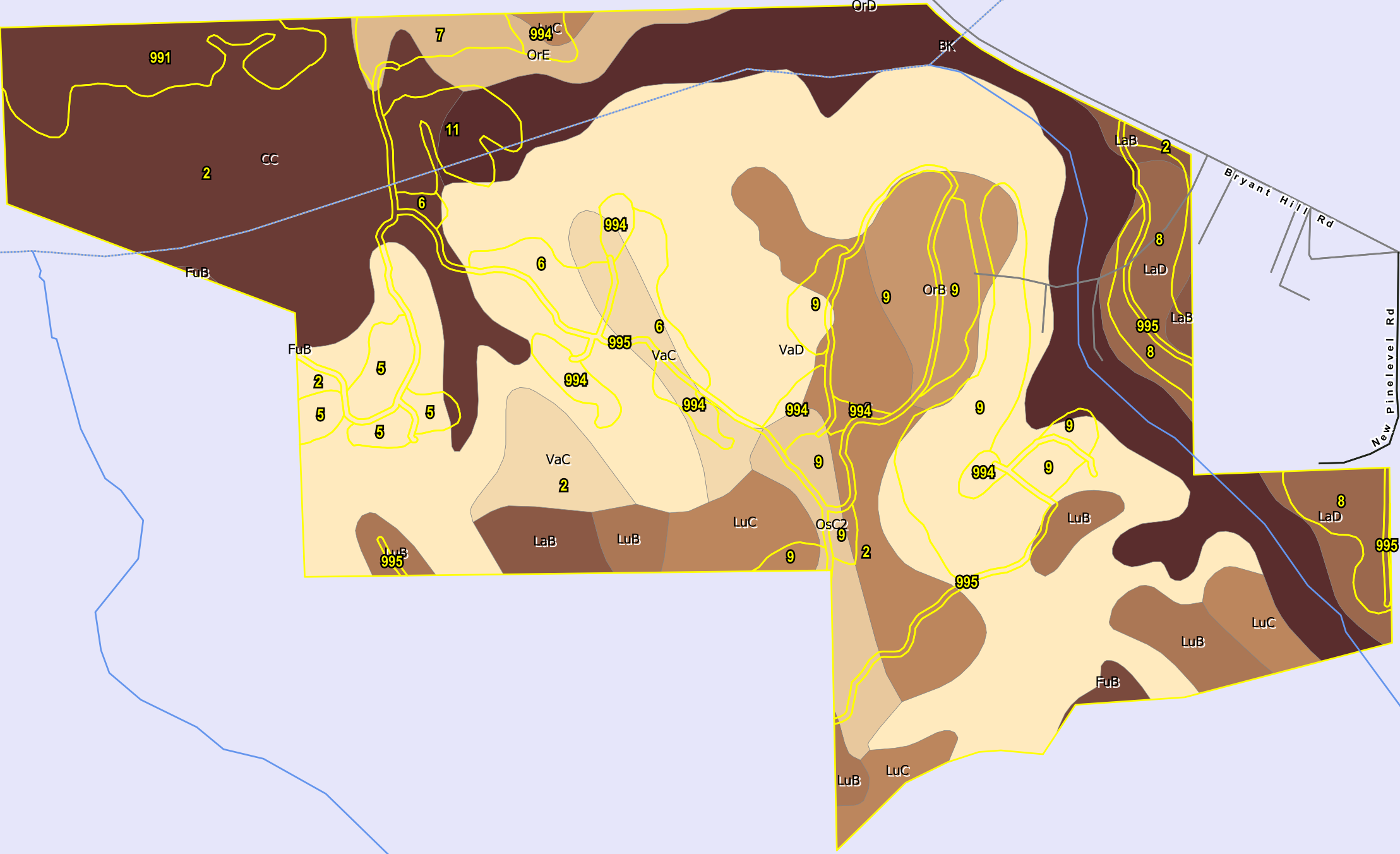
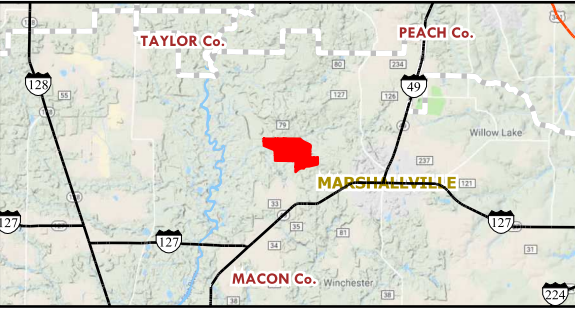


COUNTY:MACON
STATE:GA
ACRES:441

Map Scale 1 in :660 ft
Reference Scale 1:7920

American Forest Management Inc.
www.americanforestmanagement.com
(704) 527-6780
sean.mather@afmforest.com



SOIL SYMBOL	SOIL NAME	FARMLAND	ACRES
BK	Bibb and Kinston soils	Not prime farmland	56.79
CC	Chewacla-Chastain-Riverview association	Not prime farmland	77.30
FuB	Fuquay loamy sand, 0 to 5 percent slopes	Farmland of statewide importance	1.39
LaB	Lakeland sand, 0 to 8 percent slopes	Not prime farmland	7.80
LaD	Lakeland sand, 8 to 15 percent slopes	Not prime farmland	19.20
LuB	Lucy loamy sand, 0 to 5 percent slopes	Farmland of statewide importance	14.67
LuC	Lucy loamy sand, 5 to 12 percent slopes	Farmland of statewide importance	42.19
OrB	Orangeburg loamy sand, 2 to 5 percent slopes	All areas are prime farmland	16.26
OrD	Orangeburg loamy sand, 8 to 12 percent slopes	Farmland of statewide importance	0.00
OrE	Orangeburg loamy sand, 12 to 20 percent slopes	Not prime farmland	10.76
OsC2	Orangeburg sandy loam, 5 to 8 percent slopes, eroded	All areas are prime farmland	10.85
VaC	Vaucluse loamy sand, 5 to 10 percent slopes	Farmland of statewide importance	17.03
VaD	Vaucluse loamy sand, 10 to 20 percent slopes	Not prime farmland	169.65

STAND	YEAR_EST	ORIGIN	DOM_S_NAME	S_T_DESC	DOM_SOIL1	DOM_SOIL2	DOM_SOIL3	ACRES
2	0	NATURAL	HARDWOOD/PINE		VaD - 130 ac.	CC - 58 ac.	BK - 53 ac.	322.1
5	2002	PLANTED	LOBLOLLY PINE	PINE PLANTATION	VaD - 6 ac.			6.4
6	2003	PLANTED	LOBLOLLY PINE	PINE PLANTATION	VaD - 6 ac.			9.6
7	2003	PLANTED	LOBLOLLY PINE	PINE PLANTATION				4.5
8	2003	PLANTED	LOBLOLLY PINE	PINE PLANTATION	LaD - 12 ac.			13.5
9	2001	PLANTED	LOBLOLLY PINE	PINE PLANTATION	VaD - 19 ac.	OrB - 13 ac.	LuC - 9 ac.	42.7
11	0	NATURAL	BOTTOMLAND HARDWOOD	WET FLAT				6.9
991	0	OPEN	FIELD	FIELD	CC - 14 ac.			13.9
994	0	OPEN	FIELD	FIELD				10.0
995	0	OPEN	ROAD	ROAD				11.4

TOTAL ACRES = 441



AMERICAN FOREST
MANAGEMENT

This product is for informational purposes and may not have been prepared for, or suitable for legal, engineering or survey purposes. Users should review or consult the primary data sources to ascertain the usability of the information.