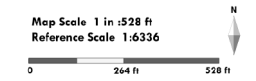
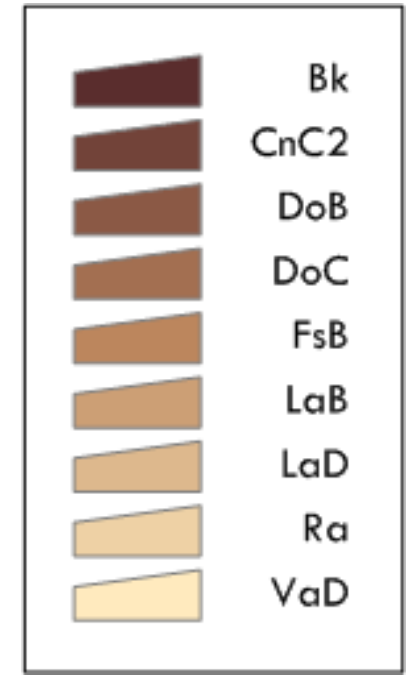
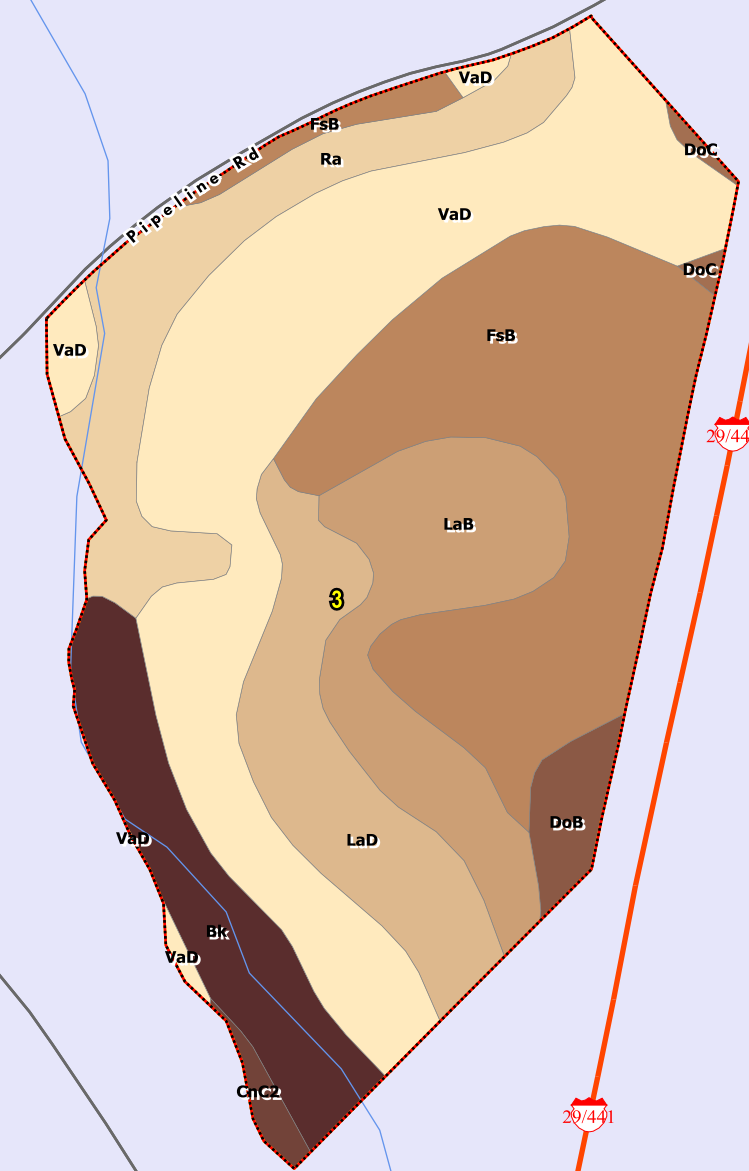
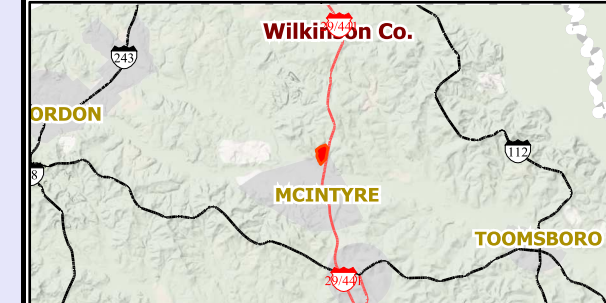


WCM-113

COUNTY: WILKINSON
 STATE: GA
 ACRES: 88.5



American Forest Management Inc.
 www.americanforestmanagement.com
 (704) 527-6780
 sean.mather@afmforest.com



SOIL SYMBOL	SOIL NAME	FARMLAND	ACRES
Bk	Bibb and Kinston sandy loams	Not prime farmland	7.72
CnC2	Cowarts-Nankin complex, 5 to 12 percent slopes, eroded	Farmland of statewide importance	0.68
DoB	Dothan loamy sand, 2 to 5 percent slopes	All areas are prime farmland	1.90
DoC	Dothan loamy sand, 5 to 8 percent slopes	All areas are prime farmland	0.40
FsB	Fuquay loamy sand, 0 to 5 percent slopes	Farmland of statewide importance	22.23
LaB	Lakeland sand, 0 to 8 percent slopes	Not prime farmland	10.29
LaD	Lakeland sand, 8 to 12 percent slopes	Not prime farmland	8.81
Ra	Rains sandy loam	Not prime farmland	9.27
VaD	Vaucluse and Ailey loamy sands, 8 to 17 percent slopes	Not prime farmland	27.19

STAND	DOM_S_NAME	DOM_SOIL1	DOM_SOIL2	DOM_SOIL3	ACRES
3	HARDWOOD/PINE	VaD - 27 ac.	FsB - 22 ac.	LaB - 10 ac.	88.5
					TOTAL ACRES = 88.5



AMERICAN FOREST
 MANAGEMENT

This product is for informational purposes and may not have been prepared for, or suitable for legal, engineering or survey purposes. Users should review or consult the primary data sources to ascertain the usability of the information.