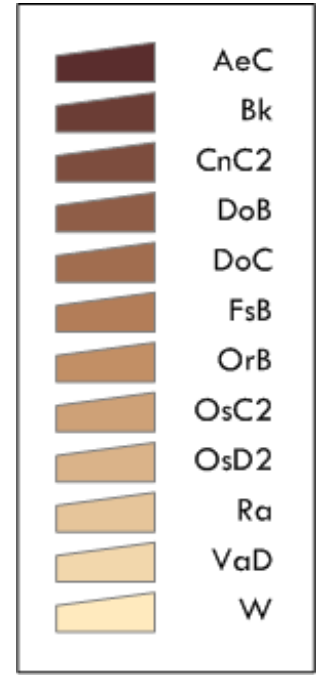
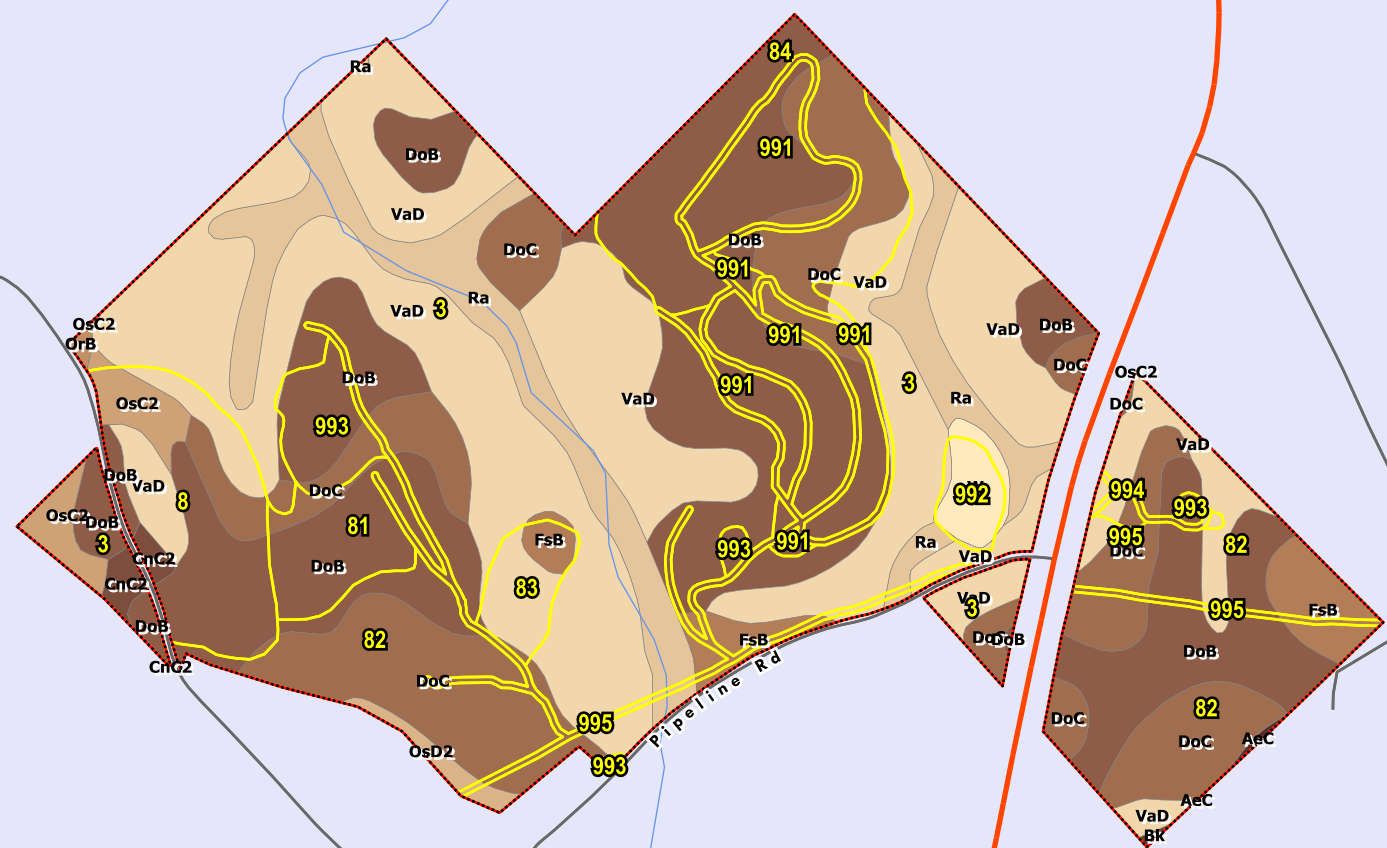
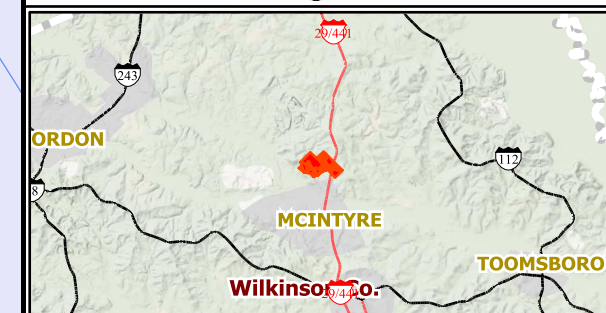


WCM-365

COUNTY: WILKINSON
 STATE: GA
 ACRES: 367.5

Map Scale 1 in : 990 ft
 Reference Scale 1:11880

American Forest Management Inc.
 www.americanforestmanagement.com
 (704) 527-6780
 sean.mather@afmforest.com



SOIL SYMBOL	SOIL NAME	FARMLAND	ACRES
AeC	Ailey loamy sand, 2 to 8 percent slopes	Not prime farmland	0.20
Bk	Bibb and Kinston sandy loams	Not prime farmland	0.13
CnC2	Cowarts-Nankin complex, 5 to 12 percent slopes, eroded	Farmland of statewide importance	1.91
DoB	Dothan loamy sand, 2 to 5 percent slopes	All areas are prime farmland	120.23
DoC	Dothan loamy sand, 5 to 8 percent slopes	All areas are prime farmland	67.06
FsB	Fuquay loamy sand, 0 to 5 percent slopes	Farmland of statewide importance	9.76
OrB	Orangeburg loamy sand, 2 to 5 percent slopes	All areas are prime farmland	0.36
OsC2	Orangeburg sandy loam, 5 to 8 percent slopes, eroded	All areas are prime farmland	5.94
OsD2	Orangeburg sandy loam, 8 to 12 percent slopes, eroded	Farmland of statewide importance	1.91
Ra	Rains sandy loam	Not prime farmland	30.14
VaD	Vaulcuse and Ailey loamy sands, 8 to 17 percent slopes	Not prime farmland	125.82
W	Water	Not prime farmland	4.06

STAND	DOM_S_NAME	DOM_SOIL1	DOM_SOIL2	DOM_SOIL3	ACRES
3	HARDWOOD/PINE	VaD - 103 ac.	DoB - 31 ac.	Ra - 30 ac.	185.8
8	PINE	DoB - 10 ac.	VaD - 6 ac.		22.0
81	PINE	DoB - 9 ac.			9.7
82	PINE	DoC - 33 ac.	DoB - 23 ac.	VaD - 8 ac.	69.5
83	PINE				5.4
84	PINE	DoB - 12 ac.	DoC - 9 ac.		23.3
991	FARMLAND	DoB - 22 ac.			25.4
992	UNDEFINED				3.5
993	UNDEFINED	DoB - 6 ac.			7.4
994	UNDEFINED				0.8
995	UNDEFINED	DoB - 8 ac.			14.7

TOTAL ACRES = 367.5



AMERICAN FOREST
 MANAGEMENT

This product is for informational purposes and may not have been prepared for, or suitable for legal, engineering or survey purposes. Users should review or consult the primary data sources to ascertain the usability of the information.