





123°57'0"W 123°56'0"W 123°55'0"W 123°54'0"W 123°53'0"W

Tsunami Gate

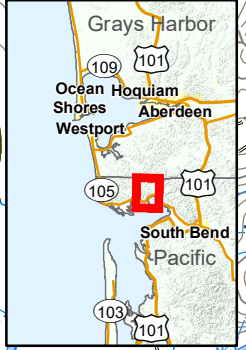
-  Lease Area
-  No Access
-  Access Gate
-  Gate
-  Road blockage
-  40' contour
-  100' contour

0 0.5 1 Miles



AMERICAN FOREST
MANAGEMENT

Date: 8/10/2021



46°47'0"N

46°46'0"N

46°45'0"N

46°44'0"N

46°47'0"N

46°46'0"N

46°45'0"N

46°44'0"N

123°57'0"W 123°56'0"W 123°55'0"W 123°54'0"W 123°53'0"W

